


CITY OF PITTSBORO, INDIANA

CURB RAMP INVENTORY

Table of Contents

Area #1	Pages 1 - 4
Area #2	Pages 5 - 17
Area #3	Pages 18 – 46
Area #4	Pages 47 - 77
Area #5	Pages 78 - 89
Area #6	Pages 90 - 96
Area #7	Pages 97 - 161
Area #8	Pages 162 - 189
Area #9	Pages 190 - 195



Search Records

status

assigned to

project

Apply Filter

- No Status Filter
- No Assigned To Filter
- No Project Filter



Quail Creek Tr. and Quail Creek Tr. South , SE

Created	2015-05-21 18:44:35 UTC by Tablet App2
Updated	2015-05-27 15:32:42 UTC by Tablet App2
Location	39.8755121464281, -86.4523377735973
Status	■ Needed

Identification

Intersection	Quail Creek Tr. and Quail Creek Tr. South
Corner	SE
Date	2015-05-27
Surveyor	Jack
Type of Curb Ramp	Diagonal

Inspection Data

Crosswalk Width Inch	0
----------------------	---

Curb Ramp

Landing	No
Curb Ramp Width Feet	5
Running Slope	3.3
Cross Slope	2

Detectable Warning

Truncated Domes	No
Comments	Asphalt lip 1" at gutter

Photo of Curb



Quail Creek Tr. and Quail Creek Tr. South , NE

Created	2015-05-21 18:43:55 UTC by Tablet App2
Updated	2015-05-27 15:31:04 UTC by Tablet App2
Location	39.8756025452538, -86.4523197525055
Status	■ Needed

Identification

Intersection	Quail Creek Tr. and Quail Creek Tr. South
Corner	NE
Date	2015-05-27
Surveyor	Jack
Type of Curb Ramp	Diagonal

Inspection Data

Crosswalk Width Inch	0
----------------------	---

Curb Ramp

Landing	Yes
Curb Ramp Width Feet	5
Running Slope	7
Cross Slope	0.9

Detectable Warning

Truncated Domes	No
Comments	1" lip at rolled curb

Photo of Curb



Quail Creek Tr. and Quail Creek Tr. North, SE

Created	2015-05-21 18:50:00 UTC by Tablet App2
Updated	2015-05-27 15:37:25 UTC by Tablet App2
Location	39.8764836509152, -86.4523940161676
Status	■ Needed

Identification

Intersection	Quail Creek Tr. and Quail Creek Tr. North
Corner	SE
Date	2015-05-27
Surveyor	Jack
Type of Curb Ramp	Diagonal

Inspection Data

Crosswalk Width Inch	0
----------------------	---

Curb Ramp

Landing	Yes
Curb Ramp Width Feet	6
Running Slope	5.2
Cross Slope	0.4

Detectable Warning

Truncated Domes	No
Comments	2" rolled curb

Photo of Curb



Quail Creek Tr. and Quail Creek Tr. North , SW

Created	2015-05-21 18:50:22 UTC by Tablet App2
Updated	2015-05-27 15:34:41 UTC by Tablet App2
Location	39.8764990317075, -86.452479679218
Status	■ Needed

Identification

Intersection	Quail Creek Tr. and Quail Creek Tr. North
Corner	SW
Date	2015-05-27
Surveyor	Jack
Type of Curb Ramp	Perpendicular

Inspection Data

Crosswalk Width Inch	0
----------------------	---

Curb Ramp

Landing	Yes
Curb Ramp Width Feet	6
Curb Ramp Width Inch	6
Running Slope	6.4
Cross Slope	0.2

Detectable Warning

Truncated Domes	No
Comments	2" rolled curb

Photo of Curb



Penny In. And 401 East, NE

Created	2015-05-21 20:20:34 UTC by Tablet App2
Updated	2015-05-27 15:40:57 UTC by Tablet App2
Location	39.8754309676959, -86.4631259535313
Status	■ Needed

Identification

Intersection	Penny In. And 401 East
Corner	NE
Surveyor	Jack
Type of Curb Ramp	Blended

Inspection Data

Crosswalk Width Inch	0
----------------------	---

Curb Ramp

Curb Ramp Width Feet	4
Running Slope	3.2
Cross Slope	4.6

Detectable Warning

Truncated Domes	No
Comments	No ramps on any other corners

Photo of Curb



Penny Lane and Blue Jay way, S

Created	2015-05-21 19:23:14 UTC by Tablet App2
Updated	2015-05-27 15:46:52 UTC by Tablet App2
Location	39.8752548220007, -86.4624184370846
Status	■ Needed

Identification

Intersection	Penny Lane and Blue Jay way
Corner	S
Date	2015-05-27
Surveyor	Jack
Type of Curb Ramp	Combined with driveway

Inspection Data

Crosswalk Width Inch	0
----------------------	---

Curb Ramp

Landing	No
Curb Ramp Width Feet	4
Running Slope	7.8
Cross Slope	1.2

Detectable Warning

Truncated Domes	No
Comments	Combined in driveway

Photo of Curb



Penny Lane and Blue Jay way, NW

Created	2015-05-21 19:16:02 UTC by Tablet App2
Updated	2015-05-27 15:43:31 UTC by Tablet App2
Location	39.875322924964, -86.4623497892976
Status	■ Needed

Identification

Intersection	Penny Lane and Blue Jay way
Corner	NW
Date	2015-05-27
Surveyor	Jack
Type of Curb Ramp	Diagonal

Inspection Data

Crosswalk Width Inch	0
----------------------	---

Curb Ramp

Landing	Yes
Curb Ramp Width Feet	6
Running Slope	6.8
Cross Slope	0.9

Detectable Warning

Truncated Domes	No
-----------------	----

Photo of Curb



Penny Lane and Blue Jay way, NE

Created	2015-05-21 19:16:24 UTC by Tablet App2
Updated	2015-05-27 15:45:05 UTC by Tablet App2
Location	39.8753027245774, -86.4622570016295
Status	■ Needed

Identification

Intersection	Penny Lane and Blue Jay way
Corner	NE
Date	2015-05-27
Surveyor	Jack
Type of Curb Ramp	Diagonal

Inspection Data

Crosswalk Width Inch	0
----------------------	---

Curb Ramp

Landing	Yes
Curb Ramp Width Feet	5
Curb Ramp Width Inch	6
Running Slope	2.8
Cross Slope	0.4

Detectable Warning

Truncated Domes	No
-----------------	----

Photo of Curb



Penny Lane and Abbey rd, SW

Created	2015-05-21 20:06:17 UTC by Tablet App2
Updated	2015-05-27 15:55:03 UTC by Tablet App2
Location	39.8755151220037, -86.4595790673852
Status	■ Needed

Identification

Intersection	Penny Lane and Abbey rd
Corner	SW
Date	2015-05-27
Surveyor	Jack
Type of Curb Ramp	Diagonal

Inspection Data

Crosswalk Width Inch	0
----------------------	---


Curb Ramp

Landing	Yes
Curb Ramp Width Feet	5
Curb Ramp Width Inch	4
Running Slope	5.1
Cross Slope	0.9

Detectable Warning

Truncated Domes	No
-----------------	----

Photo of Curb



Penny Lane and Abbey Rd, NW

Created	2015-05-21 20:04:34 UTC by Tablet App2
Updated	2015-05-27 15:49:47 UTC by Tablet App2
Location	39.8755939118936, -86.4595721104056
Status	■ Needed

Identification

Intersection	Penny Lane and Abbey Rd
Corner	NW
Date	2015-05-27
Surveyor	Jack
Type of Curb Ramp	Diagonal

Inspection Data

Crosswalk Width Inch	0
----------------------	---


Curb Ramp

Landing	Yes
Curb Ramp Width Feet	6
Running Slope	5.5
Cross Slope	0.2

Detectable Warning

Truncated Domes	No
-----------------	----

Photo of Curb



Penny Lane and Abbey Rd, SE

Created	2015-05-21 20:05:51 UTC by Tablet App2
Updated	2015-05-27 15:53:15 UTC by Tablet App2
Location	39.8755313409864, -86.4594205655963
Status	■ Needed

Identification

Intersection	Penny Lane and Abbey Rd
Corner	SE
Date	2015-05-27
Surveyor	Jack
Type of Curb Ramp	Diagonal

Inspection Data

Crosswalk Width Inch	0
----------------------	---


Curb Ramp

Landing	Yes
Curb Ramp Width Feet	5
Curb Ramp Width Inch	8
Running Slope	5.6
Cross Slope	0.1

Detectable Warning

Truncated Domes	No
Comments	3/4" gap at gutter

Photo of Curb



Penny Lane and Abbey Rd, NE

Created	2015-05-21 20:05:25 UTC by Tablet App2
Updated	2015-05-27 15:51:22 UTC by Tablet App2
Location	39.8756578239052, -86.4594365750313
Status	■ Needed

Identification

Intersection	Penny Lane and Abbey Rd
Corner	NE
Date	2015-05-27
Surveyor	Jack
Type of Curb Ramp	Diagonal

Inspection Data

Crosswalk Width Inch	0
----------------------	---


Curb Ramp

Landing	Yes
Curb Ramp Width Feet	5
Running Slope	5.7
Cross Slope	0.4

Detectable Warning

Truncated Domes	No
Comments	Ramp settlement 1"

Photo of Curb



Abbey rd and Roundabout Circle, SW

Created	2015-05-21 19:49:11 UTC by Tablet App2
Updated	2015-05-27 17:39:01 UTC by Tablet App2
Location	39.876409135796, -86.4609184955121
Status	■ Needed

Identification

Intersection	Abbey rd and Roundabout Circle
Corner	SW
Date	2015-05-27
Surveyor	Jack
Type of Curb Ramp	Diagonal

Inspection Data

Crosswalk Width Inch	0
----------------------	---


Curb Ramp

Landing	Yes
Curb Ramp Width Feet	5
Curb Ramp Width Inch	6
Running Slope	4
Cross Slope	0.6

Detectable Warning

Truncated Domes	No
Comments	3/4" gap at gutter

Photo of Curb



Squire and Blue Jay way, NE

Created	2015-05-21 19:40:41 UTC by Tablet App2
Updated	2015-05-27 17:37:10 UTC by Tablet App2
Location	39.8769772192835, -86.4618035406679
Status	■ Needed

Identification

Intersection	Squire and Blue Jay way
Corner	NE
Date	2015-05-27
Surveyor	Jack
Type of Curb Ramp	Diagonal

Inspection Data

Crosswalk Width Inch	0
----------------------	---

Curb Ramp

Landing	Yes
Curb Ramp Width Feet	4
Curb Ramp Width Inch	8
Running Slope	7.3
Cross Slope	3

Detectable Warning

Truncated Domes	No
-----------------	----

Photo of Curb



Squire and Blue Jay way, NW

Created	2015-05-21 19:41:06 UTC by Tablet App2
Updated	2015-05-27 17:35:41 UTC by Tablet App2
Location	39.8769750399886, -86.4619211387694
Status	■ Needed

Identification

Intersection	Squire and Blue Jay way
Corner	NW
Date	2015-05-27
Surveyor	Jack
Type of Curb Ramp	Diagonal

Inspection Data

Crosswalk Width Inch	0
----------------------	---

Curb Ramp

Landing	Yes
Curb Ramp Width Feet	4
Curb Ramp Width Inch	8
Running Slope	3
Cross Slope	1.9

Detectable Warning

Truncated Domes	No
-----------------	----

Photo of Curb



Squire and 401 E, SE

Created	2015-05-21 19:32:58 UTC by Tablet App2
Updated	2015-05-27 17:33:56 UTC by Tablet App2
Location	39.87740687564, -86.4618853480429
Status	■ Needed

Identification

Intersection	Squire and 401 E
Corner	SE
Date	2015-05-27
Surveyor	Jack

Inspection Data

Crosswalk Width Inch	0
----------------------	---

Curb Ramp

Landing	No
Curb Ramp Width Feet	5
Curb Ramp Width Inch	6
Running Slope	7.2
Cross Slope	0.5

Detectable Warning

Truncated Domes	No
-----------------	----

Photo of Curb



Squire and 401 e, SW

Created	2015-05-21 19:32:37 UTC by Tablet App2
Updated	2015-05-27 17:32:03 UTC by Tablet App2
Location	39.8774155509098, -86.4620294329584
Status	■ Needed

Identification

Intersection	Squire and 401 e
Corner	SW
Date	2015-05-27
Surveyor	Jack
Type of Curb Ramp	Diagonal

Inspection Data

Crosswalk Width Inch	0
----------------------	---

Curb Ramp

Landing	No
Curb Ramp Width Feet	6
Running Slope	9.6
Cross Slope	0.2

Detectable Warning

Truncated Domes	No
-----------------	----

Photo of Curb



Woodland pl / Wall st, SE

Created	2015-05-22 15:13:29 UTC by Tablet App2
Updated	2015-05-22 15:25:48 UTC by Tablet App2
Location	39.8720028536366, -86.459171663264
Status	■ Needed

Identification

Intersection	Woodland pl / Wall st
Corner	SE
Date	2015-05-22
Surveyor	Jack

Inspection Data

Crosswalk Width Inch	0
----------------------	---

Curb Ramp

Curb Ramp Width Feet	24
Running Slope	1.1
Cross Slope	0.4
Comments	3" rolled curb. Water valve boxes up 1-2". Casting

Photo of Curb



Photo



Woodland pl / Wall st, SW

Created	2015-05-22 15:11:41 UTC by Tablet App2
Updated	2015-05-22 15:22:14 UTC by Tablet App2
Location	39.8719960010576, -86.4591717438088
Status	■ Needed

Identification

Intersection	Woodland pl / Wall st
Corner	SW
Date	2015-05-22
Surveyor	Jack
Type of Curb Ramp	Blended

Inspection Data

Crosswalk Width Inch	0
----------------------	---

Curb Ramp

Landing	Yes
Curb Ramp Width Feet	26
Running Slope	0.9
Cross Slope	0.4
Comments	3" rolled curb. Casting in x walk

Photo of Curb



Woodland pl and Edgewood ct

Created	2015-05-22 15:28:55 UTC by Tablet App2
Updated	2015-05-22 15:35:03 UTC by Tablet App2
Location	39.8699948603861, -86.4591538517197
Status	■ Needed

Identification

Intersection	Woodland pl and Edgewood ct
Surveyor	Jack
Type of Curb Ramp	Diagonal

Inspection Data

Crosswalk Width Inch	0
----------------------	---

Curb Ramp

Curb Ramp Width Feet	4
Running Slope	2.5
Cross Slope	1
Comments	3" rolled curb. 1" gap at gutter and at walk.

Photo of Curb



Edgewood and Woodland , SW

Created	2015-05-22 15:32:33 UTC by Tablet App2
Updated	2015-05-22 15:32:33 UTC by Tablet App2
Location	39.8698978167206, -86.4591524523348
Status	■ Needed

Identification

Intersection	Edgewood and Woodland
Corner	SW
Surveyor	Jack
Type of Curb Ramp	Diagonal


Inspection Data

Crosswalk Width Inch	0
----------------------	---

Curb Ramp

Landing	Yes
Curb Ramp Width Feet	4
Curb Ramp Width Inch	6
Running Slope	5.3
Cross Slope	0.9
Comments	1" gap and raised 1"

Photo of Curb



Karen dr / Woodland pl, SE

Created	2015-05-22 14:22:21 UTC by Tablet App2
Updated	2015-05-22 14:37:18 UTC by Tablet App2
Location	39.8676320555668, -86.4625981181598
Status	■ Needed

Identification

Intersection	Karen dr / Woodland pl
Corner	SE
Date	2015-05-22
Surveyor	Jack
Type of Curb Ramp	Diagonal

Inspection Data

Crosswalk Width Inch	0
----------------------	---

Curb Ramp

Landing	Yes
Curb Ramp Width Feet	5
Running Slope	1.7
Cross Slope	0.9

Detectable Warning

Truncated Domes	No
Comments	1" gap at gutter 3" rolled curb

Photo of Curb



Karen dr / Karen ct, S

Created	2015-05-22 14:15:58 UTC by Tablet App2
Updated	2015-05-22 14:15:58 UTC by Tablet App2
Location	39.866190631911, -86.4592073299796
Status	■ Needed

Identification

Intersection	Karen dr / Karen ct
Corner	S
Date	2015-05-22
Surveyor	Jack
Type of Curb Ramp	Perpendicular

Inspection Data

Crosswalk Width Inch	0
----------------------	---

Curb Ramp

Landing	Yes
Curb Ramp Width Feet	6
Running Slope	7.5
Cross Slope	0.3

Detectable Warning

Truncated Domes	No
-----------------	----

Photo of Curb



Karen dr / Karen ct, NE

Created	2015-05-22 14:12:18 UTC by Tablet App2
Updated	2015-05-22 14:19:08 UTC by Tablet App2
Location	39.8663088586553, -86.4591246005953
Status	■ Needed

Identification

Intersection	Karen dr / Karen ct
Corner	NE
Date	2015-05-22
Surveyor	Jack

Inspection Data

Crosswalk Width Inch	0
----------------------	---


Curb Ramp

Landing	Yes
Curb Ramp Width Feet	4
Running Slope	3.3
Cross Slope	1

Detectable Warning

Truncated Domes	No
Comments	Asphalt up 1". 3/4" gap at curb

Photo of Curb



Karen dr / Karen ct, NW

Created	2015-05-22 14:10:21 UTC by Tablet App2
Updated	2015-05-22 14:17:50 UTC by Tablet App2
Location	39.8663203418626, -86.4592326433272
Status	■ Needed

Identification

Intersection	Karen dr / Karen ct
Corner	NW
Date	2015-05-22
Surveyor	Jack
Type of Curb Ramp	Diagonal

Inspection Data

Crosswalk Width Inch	0
----------------------	---

Curb Ramp

Landing	Yes
Curb Ramp Width Feet	4
Curb Ramp Width Inch	2
Running Slope	4.2
Cross Slope	1.4
Comments	1.5" gap at gutter

Photo of Curb



Karen dr / Woodland pl, NE

Created	2015-05-22 14:23:34 UTC by Tablet App2
Updated	2015-05-22 14:37:43 UTC by Tablet App2
Location	39.8677540485859, -86.4626007322659
Status	■ Needed

Identification

Intersection	Karen dr / Woodland pl
Corner	NE
Date	2015-05-22
Surveyor	Jack
Type of Curb Ramp	Diagonal

Inspection Data

Crosswalk Width Inch	0
----------------------	---

Curb Ramp

Landing	Yes
Curb Ramp Width Feet	5
Running Slope	4.3
Cross Slope	2.4

Detectable Warning

Truncated Domes	No
Comments	3/4" gap at gutter and walk. 3" rolled curb

Photo of Curb



Karen dr / Terrel dr, SW

Created	2015-05-22 14:30:53 UTC by Tablet App2
Updated	2015-05-22 14:36:49 UTC by Tablet App2
Location	39.8680756813575, -86.4626075379783
Status	■ Needed

Identification

Intersection	Karen dr / Terrel dr
Corner	SW
Date	2015-05-22
Surveyor	Jack
Type of Curb Ramp	Diagonal

Inspection Data

Crosswalk Width Inch	0
----------------------	---

Curb Ramp

Landing	Yes
Curb Ramp Width Feet	4
Running Slope	1.8
Cross Slope	2.7

Detectable Warning

Truncated Domes	No
Comments	3" rolled curb. 3/4" gap

Photo of Curb



Karen dr / Deer Trace , SE

Created	2015-05-22 14:39:56 UTC by Tablet App2
Updated	2015-05-22 14:45:51 UTC by Tablet App2
Location	39.8686769210664, -86.4626164024958
Status	■ Needed

Identification

Intersection	Karen dr / Deer Trace
Corner	SE
Date	2015-05-22
Surveyor	Jack
Type of Curb Ramp	Diagonal

Inspection Data

Crosswalk Width Inch	0
----------------------	---


Curb Ramp

Landing	Yes
Curb Ramp Width Feet	4
Running Slope	3.3
Cross Slope	0.2

Detectable Warning

Truncated Domes	No
Comments	3" rolled curb

Photo of Curb



Karen dr / Deer Trace ct, NE

Created	2015-05-22 14:41:12 UTC by Tablet App2
Updated	2015-05-22 14:43:53 UTC by Tablet App2
Location	39.8688098935445, -86.4626181810308
Status	■ Needed

Identification

Intersection	Karen dr / Deer Trace ct
Corner	NE
Date	2015-05-22
Surveyor	Jack
Type of Curb Ramp	Diagonal

Inspection Data

Crosswalk Width Inch	0
----------------------	---

Curb Ramp

Landing	No
Curb Ramp Width Feet	5
Running Slope	1
Cross Slope	1

Detectable Warning

Truncated Domes	No
Comments	2" gap. 3" rolled curb

Photo of Curb



Karen and Meadows dr, NW

Created	2015-05-21 12:30:17 UTC by Tablet App2
Updated	2015-05-21 12:31:11 UTC by Tablet App2
Location	39.8699206207319, -86.4627545514018
Status	■ Needed

Identification

Intersection	Karen and Meadows dr
Corner	NW
Date	2015-05-21
Surveyor	Jack
Type of Curb Ramp	Diagonal

Inspection Data

Crosswalk Width Inch	0
----------------------	---

Curb Ramp

Landing	No
Curb Ramp Width Feet	5
Running Slope	4.1
Cross Slope	0
Grade Breaks	Yes

Detectable Warning

Truncated Domes	No
-----------------	----

Comments	3" rolled curb. 1" gap at gutter
----------	----------------------------------

Photo of Curb



Karen and Meadows dr, SW

Created	2015-05-21 12:27:00 UTC by Tablet App2
Updated	2015-05-21 12:28:09 UTC by Tablet App2
Location	39.8698128713666, -86.4627397154332
Status	■ Needed

Identification

Intersection	Karen and Meadows dr
Corner	SW
Date	2015-05-21
Surveyor	Jack
Type of Curb Ramp	Diagonal

Inspection Data

Crosswalk Width Inch	0
----------------------	---

Curb Ramp

Landing	Yes
Curb Ramp Width Feet	5
Running Slope	1.9
Cross Slope	0.2
Grade Breaks	Yes

Detectable Warning

Truncated Domes	No
-----------------	----

Comments	1" gap at gutter. 3" rolled curb
----------	----------------------------------

Photo of Curb



Meadows ct and meadows dr, SW

Created	2015-05-21 12:18:15 UTC by Tablet App2
Updated	2015-05-21 12:18:15 UTC by Tablet App2
Location	39.8689067038147, -86.4639678318859
Status	■ Needed

Identification

Intersection	Meadows ct and meadows dr
Corner	SW
Date	2015-05-21
Surveyor	Jack
Type of Curb Ramp	Diagonal

Inspection Data

Crosswalk Width Inch	0
----------------------	---


Curb Ramp

Landing	Yes
Curb Ramp Width Feet	5
Curb Ramp Width Inch	6
Running Slope	6.7
Cross Slope	0.2

Detectable Warning

Truncated Domes	No
-----------------	----

Photo of Curb



Meadows ct and meadows dr, NW

Created	2015-05-21 12:19:40 UTC by Tablet App2
Updated	2015-05-21 12:19:40 UTC by Tablet App2
Location	39.8689927021413, -86.463968250981
Status	■ Needed

Identification

Intersection	Meadows ct and meadows dr
Corner	NW
Date	2015-05-21
Surveyor	Jack
Type of Curb Ramp	Diagonal

Inspection Data

Crosswalk Width Inch	0
----------------------	---

Curb Ramp

Curb Ramp Width Feet	5
Curb Ramp Width Inch	8
Running Slope	6.4
Cross Slope	1.1

Photo of Curb



Karen dr / Fawn ct, SE

Created	2015-05-22 14:48:46 UTC by Tablet App2
Updated	2015-05-22 14:55:01 UTC by Tablet App2
Location	39.8708365433754, -86.4626458570274
Status	■ Needed

Identification

Intersection	Karen dr / Fawn ct
Corner	SE
Date	2015-05-22
Surveyor	Jack
Type of Curb Ramp	Diagonal

Inspection Data

Crosswalk Width Inch	0
----------------------	---

Curb Ramp

Landing	Yes
Curb Ramp Width Feet	5
Curb Ramp Width Inch	6
Running Slope	3.6
Cross Slope	1

Detectable Warning

Truncated Domes	No
Comments	1" gap. 3" rolled curb

Photo of Curb



Karen dr / Fawn ct, NE

Created	2015-05-22 14:49:18 UTC by Tablet App2
Updated	2015-05-22 14:53:30 UTC by Tablet App2
Location	39.8709477496872, -86.4626472688542
Status	■ Needed

Identification

Intersection	Karen dr / Fawn ct
Corner	NE
Date	2015-05-22
Surveyor	Jack
Type of Curb Ramp	Diagonal

Inspection Data

Crosswalk Width Inch	0
----------------------	---

Curb Ramp

Landing	Yes
Curb Ramp Width Feet	6
Curb Ramp Width Inch	6
Running Slope	2.9
Cross Slope	0.9

Detectable Warning

Truncated Domes	No
Comments	3" rolled curb. Casting w 2" openings

Photo of Curb



Karen dr / Wall st, SW

Created	2015-05-22 14:59:14 UTC by Tablet App2
Updated	2015-05-22 15:06:18 UTC by Tablet App2
Location	39.8719051343377, -86.4626575700822
Status	■ Needed

Identification

Intersection	Karen dr / Wall st
Corner	SW
Date	2015-05-22
Surveyor	Jack
Type of Curb Ramp	Blended

Inspection Data

Crosswalk Width Inch	0
----------------------	---

Curb Ramp

Curb Ramp Width Feet	18
Running Slope	0.3
Cross Slope	0.6
Comments	Casting in x walk

Photo of Curb



Karen dr / Wall st, SE

Created	2015-05-22 15:04:19 UTC by Tablet App2
Updated	2015-05-22 15:04:19 UTC by Tablet App2
Location	39.8719708442717, -86.4626580880577
Status	■ Needed

Identification

Intersection	Karen dr / Wall st
Corner	SE
Date	2015-05-22
Surveyor	Jack
Type of Curb Ramp	Blended

Inspection Data

Crosswalk Width Inch	0
----------------------	---

Curb Ramp

Landing	Yes
Curb Ramp Width Feet	18
Running Slope	0.1
Cross Slope	0.6
Comments	3" rolled curb. Water valves up 1" and casting in x walk

Photo of Curb



Photo



Wall and Maple, SW

Created	2015-05-21 16:53:41 UTC by Tablet App2
Updated	2015-05-21 16:53:41 UTC by Tablet App2
Location	39.871940156482, -86.4642496314705
Status	■ Needed

Identification

Intersection	Wall and Maple
Corner	SW
Date	2015-05-21
Surveyor	Jack

Inspection Data

Crosswalk Width Inch	0
----------------------	---

Photo of Curb



Wall and Maple, SE

Created	2015-05-21 16:54:47 UTC by Tablet App2
Updated	2015-05-21 16:54:47 UTC by Tablet App2
Location	39.8719270807131, -86.4641362243206
Status	■ Needed

Identification

Intersection	Wall and Maple
Corner	SE
Date	2015-05-21
Surveyor	Jack

Inspection Data

Crosswalk Width Inch	0
----------------------	---

Photo of Curb



Maple and Poplar, NW

Created	2015-05-20 19:20:51 UTC by Tablet App2
Updated	2015-05-20 23:03:15 UTC by Tablet App2
Location	39.8696892243677, -86.4652630597993
Status	■ Urgent

Identification

Intersection	Maple and Poplar
Corner	NW
Date	2015-05-20
Surveyor	Jack

Inspection Data

Crosswalk Width Inch	0
----------------------	---

Photo of Curb



Poplar and Wall , SE

Created	2015-05-21 16:47:56 UTC by Tablet App2
Updated	2015-05-21 16:47:56 UTC by Tablet App2
Location	39.871921548657, -86.4668392204553
Status	■ Needed

Identification

Intersection	Poplar and Wall
Corner	SE
Date	2015-05-21
Surveyor	Jack

Inspection Data

Crosswalk Width Inch	0
----------------------	---

Photo of Curb



Poplar and wall, SW

Created	2015-05-21 16:47:02 UTC by Tablet App2
Updated	2015-05-21 16:48:07 UTC by Tablet App2
Location	39.8719364684446, -86.4669906814457
Status	■ Needed

Identification

Intersection	Poplar and wall
Corner	SW
Date	2015-05-21
Surveyor	Jack

Inspection Data

Crosswalk Width Inch	0
----------------------	---

Photo of Curb



Meridian and Wall, SE

Created	2015-05-21 16:37:33 UTC by Tablet App2
Updated	2015-05-21 16:37:33 UTC by Tablet App2
Location	39.8717800621315, -86.4678838570476
Status	■ Needed

Identification

Intersection	Meridian and Wall
Corner	SE
Date	2015-05-21
Surveyor	Jack
Type of Curb Ramp	Perpendicular

Inspection Data

Crosswalk Width Inch	0
----------------------	---

Curb Ramp

Curb Ramp Width Feet	5
Running Slope	0.3
Cross Slope	0.9

Detectable Warning

Truncated Domes	No
-----------------	----

Photo of Curb



Meridian and Wall, SW

Created	2015-05-21 16:35:02 UTC by Tablet App2
Updated	2015-05-21 16:35:02 UTC by Tablet App2
Location	39.8717452353238, -86.4679885470182
Status	■ Needed

Identification

Intersection	Meridian and Wall
Corner	SW
Date	2015-05-21
Surveyor	Jack
Type of Curb Ramp	Blended

Inspection Data

Crosswalk Width Inch	0
----------------------	---

Curb Ramp

Landing	Yes
Curb Ramp Width Feet	5
Running Slope	0.3
Cross Slope	1.2

Detectable Warning

Truncated Domes	No
Comments	Cracked

Photo of Curb



Sterling and Meridian , NW

Created	2015-05-21 14:34:18 UTC by Tablet App2
Updated	2015-05-21 14:34:40 UTC by Tablet App2
Location	39.867374659553, -86.4679850266189
Status	■ Needed

Identification

Intersection	Sterling and Meridian
Corner	NW
Date	2015-05-21
Surveyor	Jack
Type of Curb Ramp	Blended

Inspection Data

Crosswalk Width Inch	0
----------------------	---

Curb Ramp

Curb Ramp Width Feet	4
Running Slope	1.6
Cross Slope	0.9

Detectable Warning

Truncated Domes	No
-----------------	----

Photo of Curb



Sterling and Meridian , SW

Created	2015-05-21 14:36:13 UTC by Tablet App2
Updated	2015-05-21 14:36:13 UTC by Tablet App2
Location	39.8672986776008, -86.4680160396606
Status	■ Not Urgent

Identification

Intersection	Sterling and Meridian
Corner	SW
Date	2015-05-21
Surveyor	Jack
Type of Curb Ramp	Blended

Inspection Data

Crosswalk Width Inch	0
----------------------	---

Curb Ramp

Curb Ramp Width Feet	4
Running Slope	2

Photo of Curb



School Entrance

Created	2015-05-21 14:25:44 UTC by Tablet App2
Updated	2015-05-21 14:25:44 UTC by Tablet App2
Location	39.8661005264519, -86.4679647424132
Status	■ Needed

Identification

Intersection	School Entrance
Date	2015-05-21
Surveyor	Jack
Type of Curb Ramp	Perpendicular


Inspection Data

Marked Crosswalk	Yes
Crosswalk Width Feet	8
Crosswalk Width Inch	0


Curb Ramp

Curb Ramp Width Feet	5
Running Slope	2.5
Cross Slope	0.1

Detectable Warning

Truncated Domes	No
Comments	Curb up 2". No ramp on east side
Photo of Curb	

Photo



Meridian and Lodge , NW

Created	2015-05-14 15:25:22 UTC by Tablet App2
Updated	2015-05-14 15:25:22 UTC by Tablet App2
Location	39.8656630330159, -86.4679560252339
Status	■ Needed

Identification

Intersection	Meridian and Lodge
Corner	NW
Date	2015-05-14
Surveyor	Jack
Type of Curb Ramp	Blended
Nearby Facilities (Check for Yes)	School in 3 Blocks

Inspection Data

Crosswalk Width Inch	0
----------------------	---

Curb Ramp

Landing	Yes
Curb Ramp Width Feet	5
Running Slope	5.6
Cross Slope	4.5

Detectable Warning

Truncated Domes	No
-----------------	----

Photo of Curb



Meridian and lodge, NE

Created	2015-05-14 15:28:43 UTC by Tablet App2
Updated	2015-05-14 15:28:43 UTC by Tablet App2
Location	39.8655582592262, -86.4678986930162
Status	■ Needed

Identification

Intersection	Meridian and lodge
Corner	NE
Date	2015-05-14
Surveyor	Jack
Type of Curb Ramp	Blended
Nearby Facilities (Check for Yes)	School in 3 Blocks

Inspection Data

Marked Crosswalk	Yes
Crosswalk Width Feet	6
Crosswalk Width Inch	0

Curb Ramp

Landing	Yes
Curb Ramp Width Feet	5
Running Slope	3.6
Cross Slope	9.4

Detectable Warning

Truncated Domes	No
-----------------	----

Photo of Curb



Meridian and Lodge, SW

Created	2015-05-14 15:22:53 UTC by Tablet App2
Updated	2015-05-14 15:22:53 UTC by Tablet App2
Location	39.8655131645872, -86.4679399319798
Status	■ Needed

Identification

Intersection	Meridian and Lodge
Corner	SW
Date	2015-05-14
Surveyor	Jack
Type of Curb Ramp	Blended
Nearby Facilities (Check for Yes)	School in 3 Blocks

Inspection Data

Marked Crosswalk	No
Crosswalk Width Inch	0

Curb Ramp

Landing	Yes
Curb Ramp Width Feet	5
Running Slope	7.1
Cross Slope	2.6

Detectable Warning

Truncated Domes	No
-----------------	----

Photo of Curb



Meridian and lodge, SE

Created	2015-05-14 15:31:22 UTC by Tablet App2
Updated	2015-05-14 15:31:22 UTC by Tablet App2
Location	39.8654843308403, -86.4678461384834
Status	■ Needed

Identification

Intersection	Meridian and lodge
Corner	SE
Date	2015-05-14
Surveyor	Jack
Type of Curb Ramp	Blended

Inspection Data

Marked Crosswalk	Yes
Crosswalk Width Feet	6
Crosswalk Width Inch	0

Curb Ramp

Landing	Yes
Curb Ramp Width Feet	5
Running Slope	7.8
Cross Slope	8.9

Detectable Warning

Truncated Domes	No
Comments	Curb 1" above ramp

Photo of Curb



Osborn and meridian, NW

Created	2015-05-14 14:09:27 UTC by Tablet App2
Updated	2015-05-14 14:09:27 UTC by Tablet App2
Location	39.8650651937722, -86.4679705259264
Status	■ Needed

Identification

Intersection	Osborn and meridian
Corner	NW
Date	2015-05-14
Surveyor	Jack
Type of Curb Ramp	Blended

Inspection Data

Marked Crosswalk	Yes
Crosswalk Width Feet	6
Crosswalk Width Inch	0

Curb Ramp

Landing	Yes
Slip Resistant	No
Curb Ramp Width Feet	4
Curb Ramp Width Inch	4
Running Slope	5.7
Cross Slope	2.8

Detectable Warning

Truncated Domes	No
Comments	Center slope 2.0

Photo of Curb



Osborne and meridian , SW

Created	2015-05-14 14:13:03 UTC by Tablet App2
Updated	2015-05-14 14:13:03 UTC by Tablet App2
Location	39.8649791116266, -86.4679786563725
Status	■ Needed

Identification

Intersection	Osborne and meridian
Corner	SW
Date	2015-05-14
Surveyor	Jack
Type of Curb Ramp	Blended

Inspection Data

Marked Crosswalk	Yes
Crosswalk Width Feet	6
Crosswalk Width Inch	0

Curb Ramp

Landing	Yes
Slip Resistant	Yes
Curb Ramp Width Feet	5
Running Slope	9.699999999999999
Cross Slope	5.4

Detectable Warning

Truncated Domes	No
-----------------	----

Photo of Curb



Osborne and north lot, NE

Created	2015-05-14 14:18:17 UTC by Tablet App2
Updated	2015-05-14 14:48:35 UTC by Tablet App2
Location	39.8651124257966, -86.4683425986082
Status	■ Needed

Identification

Intersection	Osborne and north lot
Corner	NE
Surveyor	Jack

Inspection Data

Crosswalk Width Inch	0
----------------------	---

Curb Ramp

Landing	Yes
Slip Resistant	Yes
Curb Ramp Width Feet	3
Curb Ramp Width Inch	6
Running Slope	8.1
Cross Slope	6.3

Detectable Warning

Truncated Domes	Yes
-----------------	-----

Photo of Curb



Osborne and McCord, SE

Created	2015-05-14 15:11:20 UTC by Tablet App2
Updated	2015-05-14 15:11:20 UTC by Tablet App2
Location	39.8652199656143, -86.4689306729347
Status	■ Needed

Identification

Intersection	Osborne and McCord
Corner	SE
Date	2015-07-14
Surveyor	Jack
Type of Curb Ramp	Blended
Nearby Facilities (Check for Yes)	School in 3 Blocks

Inspection Data

Marked Crosswalk	No
Crosswalk Width Inch	0

Curb Ramp

Landing	Yes
Curb Ramp Width Feet	3
Curb Ramp Width Inch	6
Running Slope	5.3
Cross Slope	5.3

Detectable Warning

Truncated Domes	Yes
Comments	Curb up 1.5" above asphalt

Photo of Curb



Osborne and McCord, SW

Created	2015-05-14 15:08:03 UTC by Tablet App2
Updated	2015-05-14 15:08:03 UTC by Tablet App2
Location	39.8652241565658, -86.4689351991624
Status	■ Needed

Identification

Intersection	Osborne and McCord
Corner	SW
Date	2015-05-14
Surveyor	Jack
Type of Curb Ramp	Blended
Nearby Facilities (Check for Yes)	School in 3 Blocks

Inspection Data

Marked Crosswalk	No
Crosswalk Width Inch	0

Curb Ramp

Landing	Yes
Slip Resistant	Yes
Curb Ramp Width Feet	3
Curb Ramp Width Inch	6
Running Slope	2.9
Cross Slope	5.5
Clear Space	No


Detectable Warning

Truncated Domes	Yes
Comments	Bush and sign obstruction

Photo of Curb



Osborne and McCord, NE

Created	2015-05-14 14:23:24 UTC by Tablet App2
Updated	2015-05-20 22:17:48 UTC by Tablet App2
Location	39.8652984202279, -86.4688951336653
Status	 Needed

Identification

Intersection	Osborne and McCord
Corner	NE
Date	2015-05-14
Surveyor	Jack
Type of Curb Ramp	Blended
Nearby Facilities (Check for Yes)	School in 3 Blocks

Inspection Data

Marked Crosswalk	No
Crosswalk Width Inch	0

Curb Ramp

Landing	Yes
Slip Resistant	Yes
Curb Ramp Width Feet	3
Curb Ramp Width Inch	6
Running Slope	9.199999999999999
Cross Slope	7.2

Detectable Warning

Truncated Domes	Yes
-----------------	-----

Photo of Curb



Osborne and McCord, NW

Created	2015-05-14 14:28:15 UTC by Tablet App2
Updated	2015-05-14 14:48:44 UTC by Tablet App2
Location	39.8653308162837, -86.4689073712439
Status	■ Needed

Identification

Intersection	Osborne and McCord
Corner	NW
Date	2015-05-14
Surveyor	Jack
Type of Curb Ramp	Blended
Nearby Facilities (Check for Yes)	School in 3 Blocks

Inspection Data

Crosswalk Width Inch	0
----------------------	---

Curb Ramp

Landing	Yes
Slip Resistant	Yes
Curb Ramp Width Feet	3
Curb Ramp Width Inch	6
Running Slope	6.2
Cross Slope	2.4

Detectable Warning

Truncated Domes	Yes
-----------------	-----

Photo of Curb



Osborne and sparks , SE

Created	2015-05-14 15:03:12 UTC by Tablet App2
Updated	2015-05-14 15:03:12 UTC by Tablet App2
Location	39.8654588079451, -86.469896100542
Status	■ Needed

Identification

Intersection	Osborne and sparks
Corner	SE
Date	2015-05-14
Surveyor	Jack
Type of Curb Ramp	Blended

Inspection Data

Marked Crosswalk	No
Crosswalk Width Inch	0

Curb Ramp

Landing	Yes
Slip Resistant	Yes
Curb Ramp Width Feet	3
Curb Ramp Width Inch	6
Running Slope	8.800000000000001
Cross Slope	5.4

Detectable Warning

Truncated Domes	Yes
-----------------	-----

Photo of Curb



Osborne and sparks, NE

Created	2015-05-14 14:36:58 UTC by Tablet App2
Updated	2015-05-14 14:48:55 UTC by Tablet App2
Location	39.8655251507087, -86.469867099157
Status	■ Needed

Identification

Intersection	Osborne and sparks
Corner	NE
Date	2015-05-14
Surveyor	Jack
Type of Curb Ramp	Blended
Nearby Facilities (Check for Yes)	School in 3 Blocks

Inspection Data

Marked Crosswalk	No
Crosswalk Width Inch	0

Curb Ramp

Landing	Yes
Slip Resistant	Yes
Curb Ramp Width Feet	3
Curb Ramp Width Inch	6
Running Slope	7
Cross Slope	6.2

Detectable Warning

Truncated Domes	Yes
-----------------	-----

Photo of Curb



Osborne and sparks, NW

Created	2015-05-14 14:39:44 UTC by Tablet App2
Updated	2015-05-14 14:49:05 UTC by Tablet App2
Location	39.8655399447678, -86.4699193184138
Status	■ Needed

Identification

Intersection	Osborne and sparks
Corner	NW
Date	2015-05-14
Surveyor	Jack
Type of Curb Ramp	Blended
Nearby Facilities (Check for Yes)	School in 3 Blocks

Inspection Data

Marked Crosswalk	No
Crosswalk Width Inch	0

Curb Ramp

Landing	Yes
Slip Resistant	Yes
Curb Ramp Width Feet	3
Curb Ramp Width Inch	6
Running Slope	6.2
Cross Slope	5.3

Detectable Warning

Truncated Domes	Yes
-----------------	-----

Photo of Curb



Osborne and sparks, SW

Created	2015-05-14 15:01:22 UTC by Tablet App2
Updated	2015-05-20 22:22:30 UTC by Tablet App2
Location	39.8654912459104, -86.4699945879043
Status	■ Needed

Identification

Intersection	Osborne and sparks
Corner	SW
Date	2015-05-14
Surveyor	Jack
Type of Curb Ramp	Blended

Inspection Data

Marked Crosswalk	No
Crosswalk Width Inch	0

Curb Ramp

Landing	Yes
Slip Resistant	Yes
Curb Ramp Width Feet	3
Curb Ramp Width Inch	6
Running Slope	10.4
Cross Slope	6.5

Detectable Warning

Truncated Domes	Yes
-----------------	-----

Photo of Curb



Osborne and school drive , NW

Created	2015-05-14 14:42:37 UTC by Tablet App2
Updated	2015-05-20 22:17:36 UTC by Tablet App2
Location	39.8656765697895, -86.4703292772979
Status	■ Needed

Identification

Intersection	Osborne and school drive
Corner	NW
Date	2015-05-14
Surveyor	Jack
Type of Curb Ramp	Blended

Inspection Data

Marked Crosswalk	No
Crosswalk Width Inch	0

Curb Ramp

Curb Ramp Width Feet	3
Curb Ramp Width Inch	6
Running Slope	7.2
Cross Slope	3.8

Detectable Warning

Truncated Domes	Yes
-----------------	-----

Photo of Curb



Osborne and Fisher, SE

Created	2015-05-14 14:57:20 UTC by Tablet App2
Updated	2015-05-20 22:22:21 UTC by Tablet App2
Location	39.8657137016206, -86.4709747676612
Status	■ Needed

Identification

Intersection	Osborne and Fisher
Corner	SE
Date	2015-05-14
Surveyor	Jack
Type of Curb Ramp	Blended
Nearby Facilities (Check for Yes)	School in 3 Blocks

Inspection Data

Marked Crosswalk	No
Crosswalk Width Inch	0

Curb Ramp

Landing	Yes
Curb Ramp Width Feet	3
Curb Ramp Width Inch	4
Running Slope	17
Cross Slope	7.5

Detectable Warning

Truncated Domes	Yes
-----------------	-----

Photo of Curb



Osborne and Fisher , SW

Created	2015-05-14 14:54:55 UTC by Tablet App2
Updated	2015-05-20 22:22:06 UTC by Tablet App2
Location	39.8657699861004, -86.471037715754
Status	■ Needed

Identification

Intersection	Osborne and Fisher
Corner	SW
Date	2015-05-14
Surveyor	Jack
Type of Curb Ramp	Blended

Inspection Data

Marked Crosswalk	No
Crosswalk Width Inch	0

Curb Ramp

Landing	Yes
Curb Ramp Width Feet	3
Curb Ramp Width Inch	6
Running Slope	7.2
Cross Slope	6.9

Detectable Warning

Truncated Domes	Yes
-----------------	-----

Photo of Curb



Osborne and Hamilton , SE

Created	2015-05-14 14:51:30 UTC by Tablet App2
Updated	2015-05-14 14:51:30 UTC by Tablet App2
Location	39.8659941181912, -86.4719782491089
Status	■ Needed

Identification

Intersection	Osborne and Hamilton
Corner	SE
Date	2015-05-14
Surveyor	Jack
Type of Curb Ramp	Blended
Nearby Facilities (Check for Yes)	School in 3 Blocks

Inspection Data

Marked Crosswalk	No
Crosswalk Width Inch	0

Curb Ramp

Landing	Yes
Slip Resistant	Yes
Curb Ramp Width Feet	3
Curb Ramp Width Inch	5
Running Slope	12
Cross Slope	12.4

Detectable Warning

Truncated Domes	Yes
-----------------	-----

Photo of Curb



Osborne and Hamilton , SW

Created	2015-05-14 14:48:17 UTC by Tablet App2
Updated	2015-05-14 14:48:17 UTC by Tablet App2
Location	39.8660212755575, -86.4720033948184
Status	■ Needed

Identification

Intersection	Osborne and Hamilton
Corner	SW
Date	2015-05-14
Surveyor	Jack
Type of Curb Ramp	Blended
Nearby Facilities (Check for Yes)	School in 3 Blocks

Inspection Data

Marked Crosswalk	No
Crosswalk Width Inch	0

Curb Ramp

Landing	Yes
Curb Ramp Width Feet	3
Curb Ramp Width Inch	5
Running Slope	14.2
Cross Slope	7.1

Detectable Warning

Truncated Domes	Yes
-----------------	-----

Photo of Curb



Created	2015-05-20 15:54:39 UTC by Tablet App2
Updated	2015-05-20 15:54:39 UTC by Tablet App2
Location	39.8645433470905, -86.4667695510434
Status	■ Urgent

Identification

Surveyor	Jack
----------	------

Inspection Data

Crosswalk Width Inch	0
----------------------	---

Photo of Curb



Created	2015-05-20 15:54:05 UTC by Tablet App2
Updated	2015-05-20 15:54:05 UTC by Tablet App2
Location	39.8645229218201, -86.4667777037539
Status	■ Urgent


Identification

Surveyor	Jack
----------	------

Inspection Data

Crosswalk Width Inch	0
----------------------	---

Photo of Curb



Olsen and Maple, NE

Created	2015-05-20 15:37:57 UTC by Tablet App2
Updated	2015-05-20 15:49:51 UTC by Tablet App2
Location	39.8634047387539, -86.4671235346109
Status	■ Urgent

Identification

Intersection	Olsen and Maple
Corner	NE
Date	2015-05-20
Surveyor	Jack
Type of Curb Ramp	None

Inspection Data

Crosswalk Width Inch	0
Comments	5" curb. Olsen st may have been relocated

Photo of Curb



Maple and Olsen, SE

Created	2015-05-20 15:34:51 UTC by Tablet App2
Updated	2015-05-20 15:50:36 UTC by Tablet App2
Location	39.8633397790043, -86.4671838004947
Status	■ Urgent

Identification

Intersection	Maple and Olsen
Corner	SE
Date	2015-05-20
Surveyor	Jack
Type of Curb Ramp	None

Inspection Data

Crosswalk Width Inch	0
Comments	5" curb

Photo of Curb



Woodridge dr and Maple. 50' east, SE

Created	2015-05-20 15:28:17 UTC by Tablet App2
Updated	2015-05-20 15:28:17 UTC by Tablet App2
Location	39.8598110815881, -86.4681671653748
Status	■ Needed

Identification

Intersection	Woodridge dr and Maple. 50' east
Corner	SE
Date	2015-05-20
Surveyor	Jack
Type of Curb Ramp	Perpendicular

Inspection Data

Crosswalk Width Inch	0
----------------------	---

Curb Ramp

Landing	Yes
Curb Ramp Width Feet	5
Running Slope	5.8
Cross Slope	0.4

Detectable Warning

Truncated Domes	No
-----------------	----

Comments	Ramp in median island but not on North side of Woodridge
----------	--

Photo of Curb



Photo



N Woodridge and s Woodridge , NW

Created	2015-05-14 18:46:28 UTC by Tablet App2
Updated	2015-05-20 14:33:45 UTC by Tablet App2
Location	39.8597581079601, -86.4673009795011
Status	■ Needed

Identification

Intersection	N Woodridge and s Woodridge
Corner	NW
Surveyor	Jack
Type of Curb Ramp	Diagonal

Inspection Data

Crosswalk Width Inch	0
----------------------	---

Curb Ramp

Landing	Yes
Curb Ramp Width Feet	6
Running Slope	7.9
Cross Slope	1.5

Detectable Warning

Truncated Domes	No
Comments	1" gap at gutter

Photo of Curb



N Woodridge and s Woodridge , NE

Created	2015-05-14 18:48:26 UTC by Tablet App2
Updated	2015-05-20 14:32:52 UTC by Tablet App2
Location	39.8596822517364, -86.4671522007198
Status	■ Needed

Identification

Intersection	N Woodridge and s Woodridge
Corner	NE
Date	2015-05-14
Surveyor	Jack
Type of Curb Ramp	Diagonal

Inspection Data

Crosswalk Width Inch	0
----------------------	---

Curb Ramp

Curb Ramp Width Feet	5
Running Slope	6.5
Cross Slope	0.3

Detectable Warning

Truncated Domes	No
Comments	Ramp settlement 1"

Photo of Curb



150' south of Main st

Created	2015-05-15 16:06:26 UTC by Tablet App2
Updated	2015-05-18 12:45:43 UTC by Tablet App2
Location	39.8610443110018, -86.4619170316369
Status	■ Needed

Identification

Intersection	150' south of Main st
Date	2015-05-15
Surveyor	Jack
Street 1	Burlington Pkwy
Type of Curb Ramp	Perpendicular

Inspection Data

Crosswalk Width Inch	0
----------------------	---

Curb Ramp

Landing	Yes
Curb Ramp Width Inch	5
Running Slope	5.4
Cross Slope	1.2
Flared Sides	Yes

Detectable Warning

Truncated Domes	No
-----------------	----

Photo of Curb



None

Created	2015-05-14 20:28:49 UTC by Tablet App2
Updated	2015-05-14 20:30:18 UTC by Tablet App2
Location	39.8610453377785, -86.4618530423559
Status	 Not Urgent

Identification

Intersection	None
Date	2015-05-14
Surveyor	Jack
Street 1	Burlington pkwy
Type of Curb Ramp	Perpendicular

Inspection Data

Crosswalk Width Inch	0
----------------------	---

Curb Ramp

Landing	Yes
Curb Ramp Width Feet	4
Running Slope	6.3
Cross Slope	0.4
Flared Sides	Yes

Detectable Warning

Truncated Domes	No
Comments	150' so of sr 136. Pinned wrong ramp is on west side of st

Photo of Curb



150 so of Main st

Created	2015-05-14 20:23:28 UTC by Tablet App2
Updated	2015-05-18 12:46:29 UTC by Tablet App2
Location	39.8610546398737, -86.4618525089509
Status	■ Needed

Identification

Intersection	150 so of Main st
Date	2015-05-14
Surveyor	Jack
Street 1	Burlington Pkwy
Type of Curb Ramp	Perpendicular

Inspection Data

Crosswalk Width Inch	0
----------------------	---

Curb Ramp

Landing	No
Curb Ramp Width Feet	7
Running Slope	2.2
Cross Slope	0.5

Detectable Warning

Truncated Domes	No
-----------------	----

Photo of Curb



Burlington pkwy and Stamford dr. , NW

Created	2015-05-14 19:08:54 UTC by Tablet App2
Updated	2015-05-18 12:47:25 UTC by Tablet App2
Location	39.858677087917, -86.4626039200084
Status	■ Needed

Identification

Intersection	Burlington pkwy and Stamford dr.
Corner	NW
Date	2015-05-14
Surveyor	Jack
Type of Curb Ramp	Diagonal

Inspection Data

Crosswalk Width Inch	0
----------------------	---

Curb Ramp

Landing	Yes
Curb Ramp Width Feet	3
Curb Ramp Width Inch	5
Running Slope	3.6
Cross Slope	0.6
Comments	1" gap at curb

Photo of Curb



Burlington pkwy and Stamford dr. , SW

Created	2015-05-14 19:03:34 UTC by Tablet App2
Updated	2015-05-18 12:47:42 UTC by Tablet App2
Location	39.8586769667734, -86.4626159506588
Status	■ Needed

Identification

Intersection	Burlington pkwy and Stamford dr.
Corner	SW
Date	2015-05-14
Surveyor	Jack
Type of Curb Ramp	Diagonal

Inspection Data

Crosswalk Width Inch	0
----------------------	---

Curb Ramp

Landing	Yes
Curb Ramp Width Feet	5
Running Slope	3.2
Cross Slope	2

Detectable Warning

Truncated Domes	No
Visual Contrast	No

Photo of Curb



Burlington pkwy and Warrington ct, NW

Created	2015-05-14 19:15:26 UTC by Tablet App2
Updated	2015-05-18 12:47:11 UTC by Tablet App2
Location	39.8578268336503, -86.4627773501784
Status	■ Needed

Identification

Intersection	Burlington pkwy and Warrington ct
Corner	NW
Date	2015-05-14
Surveyor	Jack
Type of Curb Ramp	Diagonal

Inspection Data

Crosswalk Width Inch	0
----------------------	---

Curb Ramp

Curb Ramp Width Feet	4
Running Slope	5.6
Cross Slope	0.2

Detectable Warning

Truncated Domes	No
Comments	Combined in drive

Photo of Curb



Burlington pkwy and Warrington ct, SW

Created	2015-05-14 19:12:03 UTC by Tablet App2
Updated	2015-05-14 20:19:36 UTC by Tablet App2
Location	39.8577350518106, -86.4626115561337
Status	■ Needed

Identification

Intersection	Burlington pkwy and Warrington ct
Corner	SW
Date	2015-05-14
Surveyor	Jack
Type of Curb Ramp	Diagonal

Inspection Data

Crosswalk Width Inch	0
----------------------	---

Curb Ramp

Landing	Yes
Curb Ramp Width Feet	4
Curb Ramp Width Inch	9
Running Slope	4
Cross Slope	0.5

Detectable Warning

Truncated Domes	No
Comments	2" gap at curb. Curb 2" higher than ramp.

Photo of Curb



Walnut and Noyes , SW

Created	2015-05-21 14:02:01 UTC by Tablet App2
Updated	2015-05-21 14:02:01 UTC by Tablet App2
Location	39.8592721959693, -86.4600827299728
Status	■ Needed

Identification

Intersection	Walnut and Noyes
Corner	SW
Date	2015-05-21
Surveyor	Jack
Type of Curb Ramp	Blended

Inspection Data

Crosswalk Width Inch	0
----------------------	---

Curb Ramp

Curb Ramp Width Feet	4
Running Slope	0.4
Cross Slope	0.5

Detectable Warning

Truncated Domes	No
Comments	3" rolled curb

Photo of Curb



Walnut and Noyes , SE

Created	2015-05-21 13:59:21 UTC by Tablet App2
Updated	2015-05-21 13:59:21 UTC by Tablet App2
Location	39.8592731091798, -86.4599845287739
Status	■ Needed

Identification

Intersection	Walnut and Noyes
Corner	SE
Date	2015-05-21
Surveyor	Jack
Type of Curb Ramp	Blended

Inspection Data

Crosswalk Width Inch	0
----------------------	---

Curb Ramp

Curb Ramp Width Feet	4
Running Slope	1.4
Cross Slope	0.8

Detectable Warning

Truncated Domes	No
Comments	Asphalt 1" higher

Photo of Curb



Smith and Noyes , SW

Created	2015-05-21 13:50:19 UTC by Tablet App2
Updated	2015-05-21 13:50:19 UTC by Tablet App2
Location	39.8592526791989, -86.4589545317799
Status	■ Needed

Identification

Intersection	Smith and Noyes
Corner	SW
Date	2015-05-21
Surveyor	Jack
Type of Curb Ramp	Blended

Inspection Data

Crosswalk Width Inch	0
----------------------	---

Curb Ramp

Curb Ramp Width Feet	4
Running Slope	3.4
Cross Slope	0.8

Detectable Warning

Truncated Domes	No
-----------------	----

Photo of Curb



Smith and Noyes , SE

Created	2015-05-21 13:55:09 UTC by Tablet App2
Updated	2015-05-21 13:55:09 UTC by Tablet App2
Location	39.8592536850272, -86.4587640111208
Status	■ Needed

Identification

Intersection	Smith and Noyes
Corner	SE
Date	2015-05-21
Surveyor	Jack
Type of Curb Ramp	Blended

Inspection Data

Crosswalk Width Inch	0
----------------------	---

Curb Ramp

Curb Ramp Width Feet	4
Running Slope	4.7
Cross Slope	0.7


Detectable Warning

Truncated Domes	No
Comments	3" rolled curb

Photo of Curb



Photo



Smith and Noyes , NE

Created	2015-05-21 13:53:19 UTC by Tablet App2
Updated	2015-05-21 13:53:19 UTC by Tablet App2
Location	39.859357578717, -86.4587915037633
Status	■ Needed

Identification

Intersection	Smith and Noyes
Corner	NE
Date	2015-05-21
Surveyor	Jack
Type of Curb Ramp	Blended

Inspection Data

Crosswalk Width Inch	0
----------------------	---

Curb Ramp

Curb Ramp Width Feet	4
Running Slope	3.4
Cross Slope	0.1

Detectable Warning

Truncated Domes	No
-----------------	----

Photo of Curb



Smith and Noyes , NW

Created	2015-05-21 13:51:47 UTC by Tablet App2
Updated	2015-05-21 13:51:47 UTC by Tablet App2
Location	39.859350747466, -86.4589725528718
Status	■ Needed

Identification

Intersection	Smith and Noyes
Corner	NW
Date	2015-05-21
Surveyor	Jack
Type of Curb Ramp	Blended

Inspection Data

Crosswalk Width Inch	0
----------------------	---

Curb Ramp

Running Slope	2.4
Cross Slope	0.6

Detectable Warning

Truncated Domes	No
-----------------	----

Photo of Curb



Broadmoor bend and brooks way, SE

Created	2015-05-13 16:53:52 UTC by Tablet App2
Updated	2015-05-18 12:43:52 UTC by Tablet App2
Location	39.8615193972735, -86.4575414267242
Status	■ Needed

Identification

Intersection	Broadmoor bend and brooks way
Corner	SE
Date	2015-05-13
Surveyor	Jack
Type of Curb Ramp	Perpendicular

Inspection Data

Marked Crosswalk	No
Crosswalk Width Inch	0


Curb Ramp

Landing	Yes
Slip Resistant	No
Curb Ramp Width Feet	6
Running Slope	12.2
Cross Slope	0.2

Detectable Warning

Truncated Domes	No
-----------------	----

Photo of Curb



Broadmoor bend and brooks way , SW

Created	2015-05-13 16:59:46 UTC by Tablet App2
Updated	2015-05-18 12:43:39 UTC by Tablet App2
Location	39.8614135338365, -86.4578214661092
Status	■ Needed

Identification

Intersection	Broadmoor bend and brooks way
Corner	SW
Date	2015-05-13
Surveyor	Jack
Type of Curb Ramp	Perpendicular

Inspection Data

Marked Crosswalk	No
Crosswalk Width Inch	0

Curb Ramp

Landing	Yes
Slip Resistant	No
Curb Ramp Width Feet	6
Running Slope	9.4
Cross Slope	1.2

Detectable Warning

Truncated Domes	No
Comments	1" hole in gutter. Combined in driveway

Photo of Curb



Broadmoor bend and brooks way , SE

Created	2015-05-13 16:55:18 UTC by Tablet App2
Updated	2015-05-18 12:43:45 UTC by Tablet App2
Location	39.8614165932311, -86.4576622099489
Status	■ Needed

Identification

Intersection	Broadmoor bend and brooks way
Corner	SE
Date	2015-05-13
Surveyor	Jack
Type of Curb Ramp	Perpendicular

Inspection Data

Marked Crosswalk	No
Crosswalk Width Inch	0


Curb Ramp

Landing	Yes
Running Slope	11.2
Cross Slope	0.3

Detectable Warning

Truncated Domes	No
-----------------	----

Photo of Curb



Broadmoor bend and brooks way, NE

Created	2015-05-13 16:36:12 UTC by Tablet App2
Updated	2015-05-18 12:43:28 UTC by Tablet App2
Location	39.8615875840558, -86.4575014450461
Status	■ Needed

Identification

Intersection	Broadmoor bend and brooks way
Corner	NE
Date	2015-05-13
Surveyor	Jack
Type of Curb Ramp	Perpendicular

Inspection Data

Marked Crosswalk	No
Crosswalk Status	Active
Crosswalk Width Inch	0

Curb Ramp

Landing	Yes
Slip Resistant	No
Curb Ramp Width Feet	6
Running Slope	9.699999999999999
Cross Slope	0
Clear Space	Yes
Flared Sides	No

Detectable Warning

Truncated Domes	No
Comments	Curb .5" higher

Photo of Curb



Broadmoor bend and brooks way, NE

Created	2015-05-13 16:42:54 UTC by Tablet App2
Updated	2015-05-18 12:43:20 UTC by Tablet App2
Location	39.8617157433553, -86.4576891158581
Status	■ Needed

Identification

Intersection	Broadmoor bend and brooks way
Corner	NE
Date	2015-05-13
Surveyor	Jack
Type of Curb Ramp	Perpendicular

Inspection Data

Crosswalk Width Inch	0
----------------------	---


Curb Ramp

Landing	Yes
Slip Resistant	No
Curb Ramp Width Feet	5
Curb Ramp Width Inch	6
Running Slope	10.7
Cross Slope	0.4
Clear Space	Yes

Detectable Warning

Truncated Domes	No
-----------------	----

Photo of Curb



Broadmoor Bend and Lynn ct. , SW

Created	2015-05-15 11:52:03 UTC by Tablet App2
Updated	2015-05-15 12:01:08 UTC by Tablet App2
Location	39.8613357916846, -86.4566081018061
Status	■ Needed

Identification

Intersection	Broadmoor Bend and Lynn ct.
Corner	SW
Date	2015-05-15
Surveyor	Jack
Type of Curb Ramp	Other

Inspection Data

Crosswalk Width Inch	0
----------------------	---

Curb Ramp

Landing	Yes
Curb Ramp Width Feet	4
Running Slope	5.3
Cross Slope	0.1

Detectable Warning

Truncated Domes	No
Placement	Combined in driveway

Photo of Curb



Broadmoor Bend and Lynn ct. , NW

Created	2015-05-15 11:53:48 UTC by Tablet App2
Updated	2015-05-15 11:59:26 UTC by Tablet App2
Location	39.8613907350598, -86.4566005580932
Status	■ Needed

Identification

Intersection	Broadmoor Bend and Lynn ct.
Corner	NW
Date	2015-05-15
Surveyor	Jack
Type of Curb Ramp	Perpendicular

Inspection Data

Crosswalk Width Inch	0
----------------------	---

Curb Ramp

Landing	Yes
Curb Ramp Width Feet	4
Curb Ramp Width Inch	6
Running Slope	6.2
Cross Slope	0.4

Detectable Warning

Truncated Domes	No
Comments	1" gap at drive joint

Photo of Curb



Broadmoor Bend and Lynn ct. , NW

Created	2015-05-15 11:40:44 UTC by Tablet App2
Updated	2015-05-15 11:47:10 UTC by Tablet App2
Location	39.8614894738792, -86.4564235322983
Status	■ Needed

Identification

Intersection	Broadmoor Bend and Lynn ct.
Corner	NW
Date	2015-05-15
Surveyor	Jack
Type of Curb Ramp	Perpendicular

Inspection Data

Crosswalk Width Inch	0
----------------------	---

Curb Ramp

Landing	Yes
Curb Ramp Width Feet	4
Curb Ramp Width Inch	4
Running Slope	8.199999999999999
Cross Slope	0.2

Detectable Warning

Truncated Domes	No
-----------------	----

Photo of Curb



Broadmoor Bend and Lynn ct. , NE

Created	2015-05-15 11:41:14 UTC by Tablet App2
Updated	2015-05-15 11:48:32 UTC by Tablet App2
Location	39.861531299576, -86.4563407190949
Status	■ Needed

Identification

Intersection	Broadmoor Bend and Lynn ct.
Corner	NE
Date	2015-05-15
Surveyor	Jack
Type of Curb Ramp	Perpendicular

Inspection Data

Crosswalk Width Inch	0
----------------------	---

Curb Ramp

Landing	Yes
Curb Ramp Width Feet	5
Curb Ramp Width Inch	5
Running Slope	6.2
Cross Slope	0.4

Detectable Warning

Truncated Domes	No
-----------------	----

Photo of Curb



Broadmoor Bend and Lynn ct. , NE

Created	2015-05-15 11:41:52 UTC by Tablet App2
Updated	2015-05-15 11:50:56 UTC by Tablet App2
Location	39.8613685649259, -86.4561661240519
Status	■ Needed

Identification

Intersection	Broadmoor Bend and Lynn ct.
Corner	NE
Date	2015-05-15
Surveyor	Jack
Type of Curb Ramp	Perpendicular

Inspection Data

Crosswalk Width Inch	0
----------------------	---

Curb Ramp

Landing	Yes
Curb Ramp Width Feet	5
Curb Ramp Width Inch	5
Running Slope	5.4
Cross Slope	0.6

Detectable Warning

Truncated Domes	No
Comments	Corner cracked settled 1"

Photo of Curb



Broadmoor Bend and Lynn ct. , SE

Created	2015-05-15 11:42:22 UTC by Tablet App2
Updated	2015-05-16 11:26:22 UTC by Tablet App2
Location	39.8613177286832, -86.4561693091751
Status	■ Needed

Identification

Intersection	Broadmoor Bend and Lynn ct.
Corner	SE
Date	2015-05-15
Surveyor	Jack
Type of Curb Ramp	Perpendicular

Inspection Data

Crosswalk Width Inch	0
----------------------	---

Curb Ramp

Landing	Yes
Curb Ramp Width Feet	5
Curb Ramp Width Inch	1
Running Slope	6.5
Cross Slope	0.3

Detectable Warning

Truncated Domes	No
-----------------	----

Photo of Curb



Broadmoor Bend and LaSalle In, NW

Created	2015-05-15 12:05:19 UTC by Tablet App2
Updated	2015-05-15 12:13:22 UTC by Tablet App2
Location	39.8614395177363, -86.4554420952559
Status	■ Needed

Identification

Intersection	Broadmoor Bend and LaSalle In
Corner	NW
Date	2015-05-15
Surveyor	Jack
Type of Curb Ramp	Diagonal

Inspection Data

Crosswalk Width Inch	0
----------------------	---

Curb Ramp

Landing	Yes
Curb Ramp Width Feet	4
Running Slope	5.7
Cross Slope	0.6

Detectable Warning

Truncated Domes	No
Comments	Cracked gutter 1" displaced

Photo of Curb



Broadmoor Bend and LaSalle In, NE

Created	2015-05-15 12:05:55 UTC by Tablet App2
Updated	2015-05-15 12:14:55 UTC by Tablet App2
Location	39.8614539346098, -86.4553082362623
Status	■ Needed

Identification

Intersection	Broadmoor Bend and LaSalle In
Corner	NE
Date	2015-05-15
Surveyor	Jack
Type of Curb Ramp	Diagonal

Inspection Data

Crosswalk Width Inch	0
----------------------	---

Curb Ramp

Landing	Yes
Curb Ramp Width Feet	4
Running Slope	6.1
Cross Slope	1.2

Detectable Warning

Truncated Domes	No
Comments	1.5" gap at gutter

Photo of Curb



Broadmoor Bend and LaSalle In, SW

Created	2015-05-15 12:08:56 UTC by Tablet App2
Updated	2015-05-16 11:29:12 UTC by Tablet App2
Location	39.8613376357033, -86.4554379043043
Status	 Urgent

Identification

Intersection	Broadmoor Bend and LaSalle In
Corner	SW
Date	2015-05-15
Surveyor	Jack
Type of Curb Ramp	Perpendicular

Inspection Data

Crosswalk Width Inch	0
----------------------	---

Curb Ramp

Landing	Yes
Curb Ramp Width Feet	4
Running Slope	4.4
Cross Slope	0.2

Detectable Warning

Truncated Domes	No
Comments	Ramp settled 3" trip hazard


Photo of Curb



Photo



Broadmoor Bend and LaSalle In, SE

Created	2015-05-15 12:07:15 UTC by Tablet App2
Updated	2015-05-16 11:28:50 UTC by Tablet App2
Location	39.8613476520775, -86.4553055540532
Status	 Urgent

Identification

Intersection	Broadmoor Bend and LaSalle In
Corner	SE
Date	2015-05-15
Surveyor	Jack
Type of Curb Ramp	Other

Inspection Data

Crosswalk Width Inch	0
----------------------	---

Curb Ramp

Landing	No
Curb Ramp Width Feet	4
Running Slope	4.1
Cross Slope	1.1

Detectable Warning

Truncated Domes	No
Placement	Combined with wing of driveway

Photo of Curb



Lockerbie In and Broadmoor bend, NE

Created	2015-05-15 12:25:03 UTC by Tablet App2
Updated	2015-05-15 12:29:55 UTC by Tablet App2
Location	39.8634461872651, -86.4538233821154
Status	■ Needed

Identification

Intersection	Lockerbie In and Broadmoor bend
Corner	NE
Surveyor	Jack
Type of Curb Ramp	Combined in driveway

Inspection Data

Crosswalk Width Inch	0
----------------------	---

Curb Ramp

Landing	Yes
Curb Ramp Width Feet	4
Curb Ramp Width Inch	4
Running Slope	6.7
Cross Slope	0.3

Detectable Warning

Truncated Domes	No
-----------------	----

Photo of Curb



Lockerbie In and Broadmoor bend, SW

Created	2015-05-15 12:24:25 UTC by Tablet App2
Updated	2015-05-15 12:30:30 UTC by Tablet App2
Location	39.8633752344547, -86.4540398866743
Status	■ Needed

Identification

Intersection	Lockerbie In and Broadmoor bend
Corner	SW
Date	2015-05-15
Surveyor	Jack
Type of Curb Ramp	Diagonal

Inspection Data

Crosswalk Width Inch	0
----------------------	---

Curb Ramp

Landing	Yes
Curb Ramp Width Feet	4
Running Slope	4.7
Cross Slope	0.3

Detectable Warning

Truncated Domes	No
Comments	1" gap at gutter

Photo of Curb



Lockerbie Ln and Brooks way, NE

Created	2015-05-15 15:17:47 UTC by Tablet App2
Updated	2015-05-15 15:24:52 UTC by Tablet App2
Location	39.8641912127285, -86.4575954061807
Status	■ Needed

Identification

Intersection	Lockerbie Ln and Brooks way
Corner	NE
Date	2015-05-15
Surveyor	Jack
Type of Curb Ramp	Perpendicular

Inspection Data

Crosswalk Width Inch	0
----------------------	---

Curb Ramp

Landing	Yes
Curb Ramp Width Feet	6
Curb Ramp Width Inch	2
Running Slope	4.5
Cross Slope	0.4

Detectable Warning

Truncated Domes	No
-----------------	----

Photo of Curb



Lockerbie Ln and Brooks way, SE

Created	2015-05-15 15:16:37 UTC by Tablet App2
Updated	2015-05-15 15:29:05 UTC by Tablet App2
Location	39.8639779771118, -86.4577736054421
Status	■ Needed

Identification

Intersection	Lockerbie Ln and Brooks way
Corner	SE
Date	2015-05-15
Surveyor	Jack
Type of Curb Ramp	Combined in driveway

Inspection Data

Marked Crosswalk	No
Crosswalk Width Inch	0

Curb Ramp

Landing	Yes
Curb Ramp Width Feet	4
Running Slope	6
Cross Slope	0.2

Detectable Warning

Truncated Domes	No
Comments	1" gap at gutter

Photo of Curb



Lockerbie Ln and Brooks way, NE

Created	2015-05-15 15:18:10 UTC by Tablet App2
Updated	2015-05-15 15:23:49 UTC by Tablet App2
Location	39.8642574297635, -86.4577545785219
Status	■ Needed

Identification

Intersection	Lockerbie Ln and Brooks way
Corner	NE
Date	2015-05-15
Surveyor	Jack
Type of Curb Ramp	Perpendicular

Inspection Data

Crosswalk Width Inch	0
----------------------	---

Curb Ramp

Landing	Yes
Curb Ramp Width Feet	5
Curb Ramp Width Inch	6
Running Slope	4.6
Cross Slope	0.7

Detectable Warning

Truncated Domes	No
-----------------	----

Photo of Curb



Lockerbie Ln and Brooks way, NW

Created	2015-05-15 15:21:40 UTC by Tablet App2
Updated	2015-05-15 15:21:40 UTC by Tablet App2
Location	39.8642892390861, -86.4578547422648
Status	■ Needed

Identification

Intersection	Lockerbie Ln and Brooks way
Corner	NW
Date	2015-05-15
Surveyor	Jack
Type of Curb Ramp	Perpendicular

Inspection Data

Crosswalk Width Inch	0
----------------------	---

Curb Ramp

Landing	Yes
Curb Ramp Width Feet	4
Curb Ramp Width Inch	6
Running Slope	5.8
Cross Slope	0

Detectable Warning

Truncated Domes	No
-----------------	----

Photo of Curb



Lockerbie Ln and Brooks way, SE

Created	2015-05-15 15:17:17 UTC by Tablet App2
Updated	2015-05-15 15:26:35 UTC by Tablet App2
Location	39.8641120037435, -86.4576477930755
Status	■ Needed

Identification

Intersection	Lockerbie Ln and Brooks way
Corner	SE
Date	2015-05-15
Surveyor	Jack
Type of Curb Ramp	Perpendicular

Inspection Data

Crosswalk Width Inch	0
----------------------	---

Curb Ramp

Landing	Yes
Curb Ramp Width Feet	5
Curb Ramp Width Inch	3
Running Slope	7.8
Cross Slope	0.4

Detectable Warning

Truncated Domes	No
-----------------	----

Photo of Curb



Lockerbie Ln and Brooks way, SW

Created	2015-05-15 15:16:05 UTC by Tablet App2
Updated	2015-05-15 15:30:19 UTC by Tablet App2
Location	39.8639620934053, -86.4579136670441
Status	■ Needed

Identification

Intersection	Lockerbie Ln and Brooks way
Corner	SW
Date	2015-05-15
Surveyor	Jack
Type of Curb Ramp	Perpendicular

Inspection Data

Marked Crosswalk	No
Crosswalk Width Inch	0

Curb Ramp

Landing	Yes
Curb Ramp Width Feet	4
Running Slope	7.1
Cross Slope	0.1

Detectable Warning

Truncated Domes	No
-----------------	----

Photo of Curb



Brooks way and broadmoor bend , NW

Created	2015-05-13 16:50:32 UTC by Tablet App2
Updated	2015-05-18 12:43:13 UTC by Tablet App2
Location	39.8617281904815, -86.4577793051363
Status	■ Needed

Identification

Intersection	Brooks way and broadmoor bend
Corner	NW
Date	2015-05-13
Surveyor	Jack
Type of Curb Ramp	Perpendicular

Inspection Data

Marked Crosswalk	No
Crosswalk Width Inch	0


Curb Ramp

Landing	Yes
Slip Resistant	No
Curb Ramp Width Feet	6
Running Slope	10.5
Cross Slope	0.5
Clear Space	Yes
Flared Sides	No


Detectable Warning

Truncated Domes	No
Comments	Combined with driveway

Photo of Curb



Broadmoor bend and brooks way, NE

Created	2015-05-13 16:42:54 UTC by Tablet App2
Updated	2015-05-18 12:43:20 UTC by Tablet App2
Location	39.8617157433553, -86.4576891158581
Status	 Needed

Identification

Intersection	Broadmoor bend and brooks way
Corner	NE
Date	2015-05-13
Surveyor	Jack
Type of Curb Ramp	Perpendicular

Inspection Data

Crosswalk Width Inch	0
----------------------	---


Curb Ramp

Landing	Yes
Slip Resistant	No
Curb Ramp Width Feet	5
Curb Ramp Width Inch	6
Running Slope	10.7
Cross Slope	0.4
Clear Space	Yes

Detectable Warning

Truncated Domes	No
-----------------	----

Photo of Curb



Lockerbie In and Brixton woods w., NW

Created	2015-05-15 12:48:32 UTC by Tablet App2
Updated	2015-05-15 12:51:22 UTC by Tablet App2
Location	39.8631875636427, -86.4527869597883
Status	■ Needed

Identification

Intersection	Lockerbie In and Brixton woods w.
Corner	NW
Date	2015-05-15
Surveyor	Jack
Type of Curb Ramp	Perpendicular

Inspection Data

Crosswalk Width Inch	0
----------------------	---

Curb Ramp

Landing	Yes
Curb Ramp Width Feet	4
Curb Ramp Width Inch	6
Running Slope	5.5
Cross Slope	0.1

Detectable Warning

Truncated Domes	No
-----------------	----

Photo of Curb



Lockerbie In and Brixton woods w., NE

Created	2015-05-15 12:48:04 UTC by Tablet App2
Updated	2015-05-15 12:56:05 UTC by Tablet App2
Location	39.8631110368668, -86.4526851196647
Status	■ Urgent

Identification

Intersection	Lockerbie In and Brixton woods w.
Corner	NE
Date	2015-05-15
Surveyor	Jack
Type of Curb Ramp	Combined in driveway

Inspection Data

Crosswalk Width Inch	0
----------------------	---


Curb Ramp

Landing	No
Curb Ramp Width Feet	2
Comments	Driveway wing

Photo of Curb



Lockerbie In and Kensington Ct, SW

Created	2015-05-15 12:59:33 UTC by Tablet App2
Updated	2015-05-18 12:42:55 UTC by Tablet App2
Location	39.8628232606224, -86.4517152482586
Status	 Needed

Identification

Intersection	Lockerbie In and Kensington Ct
Corner	SW
Date	2015-05-15
Surveyor	Jack
Type of Curb Ramp	Diagonal

Inspection Data

Crosswalk Width Inch	0
----------------------	---

Curb Ramp

Landing	Yes
Curb Ramp Width Feet	5
Curb Ramp Width Inch	8
Running Slope	3.4
Cross Slope	0.5

Detectable Warning

Truncated Domes	No
Comments	1.5" gap at gutter

Photo of Curb



Lockerbie In and Kensington Ct, NW

Created	2015-05-15 13:08:09 UTC by Tablet App2
Updated	2015-05-15 13:12:38 UTC by Tablet App2
Location	39.8628654471039, -86.4516866673589
Status	■ Needed

Identification

Intersection	Lockerbie In and Kensington Ct
Corner	NW
Date	2015-05-15
Surveyor	Jack
Type of Curb Ramp	Combined in driveway

Inspection Data

Crosswalk Width Inch	0
----------------------	---

Curb Ramp

Landing	Yes
Curb Ramp Width Feet	4
Running Slope	4.7
Cross Slope	1.6

Detectable Warning

Truncated Domes	No
-----------------	----

Photo of Curb



Lockerbie In and Kensington Ct, NE

Created	2015-05-15 13:06:36 UTC by Tablet App2
Updated	2015-05-15 13:12:29 UTC by Tablet App2
Location	39.8628357751666, -86.4515450970143
Status	■ Needed

Identification

Intersection	Lockerbie In and Kensington Ct
Corner	NE
Date	2015-05-15
Surveyor	Jack
Type of Curb Ramp	Perpendicular

Inspection Data

Crosswalk Width Inch	0
----------------------	---

Curb Ramp

Landing	Yes
Curb Ramp Width Feet	4
Running Slope	5.5
Cross Slope	1.6

Detectable Warning

Truncated Domes	No
-----------------	----

Photo of Curb



Lockerbie In and Kensington Ct, SE

Created	2015-05-15 13:06:00 UTC by Tablet App2
Updated	2015-05-15 13:15:24 UTC by Tablet App2
Location	39.862752291411, -86.4515797980935
Status	 Needed

Identification

Intersection	Lockerbie In and Kensington Ct
Corner	SE
Date	2015-05-15
Surveyor	Jack
Type of Curb Ramp	Diagonal

Inspection Data

Crosswalk Width Inch	0
----------------------	---

Curb Ramp

Landing	Yes
Curb Ramp Width Feet	4
Curb Ramp Width Inch	6
Running Slope	5.4
Cross Slope	0.4


Detectable Warning

Truncated Domes	No
Comments	1" gaps at gutter and walk

Photo of Curb



Lockerbie In and Brixton woods dr, SW

Created	2015-05-15 13:21:21 UTC by Tablet App2
Updated	2015-05-15 13:26:44 UTC by Tablet App2
Location	39.8625599345899, -86.4507366462476
Status	 Needed

Identification

Intersection	Lockerbie In and Brixton woods dr
Corner	SW
Date	2015-05-15
Surveyor	Jack
Type of Curb Ramp	Diagonal

Inspection Data

Crosswalk Width Inch	0
----------------------	---

Curb Ramp

Landing	Yes
Curb Ramp Width Feet	5
Curb Ramp Width Inch	7
Running Slope	7
Cross Slope	2.6


Detectable Warning

Truncated Domes	No
Comments	1" gap at gutter

Photo of Curb



Lockerbie In and Brixton woods dr, NE

Created	2015-05-15 13:25:06 UTC by Tablet App2
Updated	2015-05-15 13:25:06 UTC by Tablet App2
Location	39.8625317790996, -86.4506314590108
Status	 Needed

Identification

Intersection	Lockerbie In and Brixton woods dr
Corner	NE
Date	2015-05-15
Surveyor	Jack
Type of Curb Ramp	Diagonal

Inspection Data

Crosswalk Width Inch	0
----------------------	---

Curb Ramp

Landing	Yes
Curb Ramp Width Feet	4
Curb Ramp Width Inch	10
Running Slope	6.4
Cross Slope	1.5

Detectable Warning

Truncated Domes	No
Comments	.5" gaps at gutter and walk

Photo of Curb



Brixton Woods E. Dr and Brookland In, NE

Created	2015-05-15 13:33:40 UTC by Tablet App2
Updated	2015-05-15 13:42:26 UTC by Tablet App2
Location	39.8601303063704, -86.4495346975387
Status	■ Needed

Identification

Intersection	Brixton Woods E. Dr and Brookland In
Corner	NE
Date	2015-05-15
Surveyor	Jack
Type of Curb Ramp	Perpendicular

Inspection Data

Crosswalk Width Inch	0
----------------------	---


Curb Ramp

Landing	Yes
Curb Ramp Width Feet	4
Running Slope	1.1
Cross Slope	0.5

Detectable Warning

Truncated Domes	No
-----------------	----

Photo of Curb



Brixton Woods E. Dr and Brookland In, W

Created	2015-05-15 13:35:02 UTC by Tablet App2
Updated	2015-05-15 13:45:45 UTC by Tablet App2
Location	39.8601790890469, -86.4497333486438
Status	■ Needed

Identification

Intersection	Brixton Woods E. Dr and Brookland In
Corner	W
Date	2015-05-15
Surveyor	Jack
Type of Curb Ramp	Combined in driveway

Inspection Data

Crosswalk Width Inch	0
----------------------	---

Curb Ramp

Curb Ramp Width Feet	4
Running Slope	1.9
Cross Slope	0.2

Detectable Warning

Truncated Domes	No
-----------------	----

Photo of Curb



Brixton Woods E. Dr and Brookland In, NE

Created	2015-05-15 13:33:12 UTC by Tablet App2
Updated	2015-05-15 13:41:06 UTC by Tablet App2
Location	39.8602400673925, -86.4495848213196
Status	■ Needed

Identification

Intersection	Brixton Woods E. Dr and Brookland In
Corner	NE
Date	2015-05-15
Surveyor	Jack
Type of Curb Ramp	Perpendicular

Inspection Data

Crosswalk Width Inch	0
----------------------	---

Curb Ramp

Landing	Yes
Curb Ramp Width Feet	4
Running Slope	3.1
Cross Slope	0.2

Detectable Warning

Truncated Domes	No
Comments	Ramp settlement .75"

Photo of Curb



Brixton Woods E. Dr and Brookland In, SE

Created	2015-05-15 13:34:04 UTC by Tablet App2
Updated	2015-05-15 13:43:45 UTC by Tablet App2
Location	39.8600407038255, -86.4496072010011
Status	■ Needed

Identification

Intersection	Brixton Woods E. Dr and Brookland In
Corner	SE
Date	2015-05-15
Surveyor	Jack
Type of Curb Ramp	Perpendicular

Inspection Data

Crosswalk Width Inch	0
----------------------	---

Curb Ramp

Landing	Yes
Curb Ramp Width Feet	4
Running Slope	3.6
Cross Slope	1

Detectable Warning

Truncated Domes	No
Comments	Ramp settlement 1"

Photo of Curb



Brixton Woods E. Dr and Brookland In, SE

Created	2015-05-15 13:34:27 UTC by Tablet App2
Updated	2015-05-15 13:44:41 UTC by Tablet App2
Location	39.8600207968055, -86.4497379586906
Status	■ Needed

Identification

Intersection	Brixton Woods E. Dr and Brookland In
Corner	SE
Date	2015-05-15
Surveyor	Jack
Type of Curb Ramp	Perpendicular

Inspection Data

Crosswalk Width Inch	0
----------------------	---

Curb Ramp

Landing	Yes
Curb Ramp Width Feet	4
Running Slope	4.1
Cross Slope	0.8

Detectable Warning

Truncated Domes	No
-----------------	----

Photo of Curb



Brixton Woods E. Dr and Castlegate Ct, NE

Created	2015-05-15 13:52:51 UTC by Tablet App2
Updated	2015-05-15 14:32:05 UTC by Tablet App2
Location	39.8592980672045, -86.4503132087052
Status	■ Needed

Identification

Intersection	Brixton Woods E. Dr and Castlegate Ct
Corner	NE
Date	2015-05-15
Surveyor	Jack
Type of Curb Ramp	Perpendicular

Inspection Data

Crosswalk Width Inch	0
----------------------	---

Curb Ramp

Landing	Yes
Curb Ramp Width Feet	3
Curb Ramp Width Inch	10
Running Slope	4.1
Cross Slope	1.5

Detectable Warning

Truncated Domes	No
-----------------	----

Photo of Curb



Brixton Woods E. Dr and Castlegate Ct, NE

Created	2015-05-15 13:52:29 UTC by Tablet App2
Updated	2015-05-15 14:30:57 UTC by Tablet App2
Location	39.8594169225915, -86.4503241889984
Status	■ Needed

Identification

Intersection	Brixton Woods E. Dr and Castlegate Ct
Corner	NE
Date	2015-05-15
Surveyor	Jack
Type of Curb Ramp	Perpendicular

Inspection Data

Marked Crosswalk	No
Crosswalk Width Inch	0

Curb Ramp

Landing	Yes
Curb Ramp Width Feet	3
Curb Ramp Width Inch	10
Running Slope	3.5
Cross Slope	1

Detectable Warning

Truncated Domes	No
-----------------	----

Photo of Curb



Brixton Woods E. Dr and Castlegate Ct, SE

Created	2015-05-15 13:53:18 UTC by Tablet App2
Updated	2015-05-15 14:33:17 UTC by Tablet App2
Location	39.8592581693454, -86.4503864665389
Status	■ Needed

Identification

Intersection	Brixton Woods E. Dr and Castlegate Ct
Corner	SE
Date	2015-05-15
Surveyor	Jack
Type of Curb Ramp	Perpendicular

Inspection Data

Crosswalk Width Inch	0
----------------------	---

Curb Ramp

Landing	Yes
Curb Ramp Width Feet	4
Running Slope	5.3
Cross Slope	0.3

Detectable Warning

Truncated Domes	No
Comments	1" gap at gutter

Photo of Curb



Brixton Woods E. Dr and Castlegate Ct, SE

Created	2015-05-15 13:53:37 UTC by Tablet App2
Updated	2015-05-15 14:34:30 UTC by Tablet App2
Location	39.8592241388185, -86.4505064115733
Status	 Needed

Identification

Intersection	Brixton Woods E. Dr and Castlegate Ct
Corner	SE
Date	2015-05-15
Surveyor	Jack
Type of Curb Ramp	Perpendicular

Inspection Data

Crosswalk Width Inch	0
----------------------	---


Curb Ramp

Landing	Yes
Curb Ramp Width Feet	4
Curb Ramp Width Inch	1
Running Slope	4.6
Cross Slope	0.5

Detectable Warning

Truncated Domes	No
Comments	.75" gap at gutter

Photo of Curb



Brixton Woods Dr and Brixton woods blvd , NE

Created	2015-05-15 14:46:47 UTC by Tablet App2
Updated	2015-05-15 14:51:56 UTC by Tablet App2
Location	39.8586697597428, -86.451121391809
Status	■ Needed

Identification

Intersection	Brixton Woods Dr and Brixton woods blvd
Corner	NE
Date	2015-05-15
Surveyor	Jack
Type of Curb Ramp	Perpendicular

Inspection Data

Crosswalk Width Inch	0
----------------------	---

Curb Ramp

Landing	Yes
Curb Ramp Width Feet	4
Curb Ramp Width Inch	2
Running Slope	8.4
Cross Slope	0.2

Detectable Warning

Truncated Domes	No
-----------------	----

Photo of Curb



Brixton Woods Dr and Brixton woods blvd , SW

Created	2015-05-15 14:47:14 UTC by Tablet App2
Updated	2015-05-15 14:53:49 UTC by Tablet App2
Location	39.8586475476994, -86.4511995949656
Status	■ Needed

Identification

Intersection	Brixton Woods Dr and Brixton woods blvd
Corner	SW
Date	2015-05-15
Surveyor	Jack
Type of Curb Ramp	Perpendicular

Inspection Data

Crosswalk Width Inch	0
----------------------	---

Curb Ramp

Landing	Yes
Curb Ramp Width Feet	4
Running Slope	5.3
Cross Slope	0.4

Detectable Warning

Truncated Domes	No
-----------------	----

Photo of Curb



Brixton Woods Dr and Brixton woods blvd , N

Created	2015-05-15 14:46:12 UTC by Tablet App2
Updated	2015-05-15 14:50:46 UTC by Tablet App2
Location	39.8587645171581, -86.4512285963506
Status	■ Needed

Identification

Intersection	Brixton Woods Dr and Brixton woods blvd
Corner	N
Date	2015-05-15
Surveyor	Jack
Type of Curb Ramp	Perpendicular

Inspection Data

Crosswalk Width Inch	0
----------------------	---

Curb Ramp

Landing	Yes
Curb Ramp Width Feet	5
Running Slope	7.5
Cross Slope	0.3

Detectable Warning

Truncated Domes	No
Comments	1" ramp settlement at gutter

Photo of Curb



Brixton Woods Dr and Brixton woods blvd , SW

Created	2015-05-15 14:42:22 UTC by Tablet App2
Updated	2015-05-15 14:54:44 UTC by Tablet App2
Location	39.8587067610419, -86.451338494511
Status	■ Needed

Identification

Intersection	Brixton Woods Dr and Brixton woods blvd
Corner	SW
Date	2015-05-15
Surveyor	Jack
Type of Curb Ramp	Perpendicular

Inspection Data

Crosswalk Width Inch	0
----------------------	---

Curb Ramp

Landing	Yes
Curb Ramp Width Feet	4
Curb Ramp Width Inch	2
Running Slope	2.4
Cross Slope	0.7

Photo of Curb



Brixton woods blvd south end, NW

Created	2015-05-14 18:17:39 UTC by Tablet App2
Updated	2015-05-15 14:35:37 UTC by Tablet App2
Location	39.8579918733238, -86.4514076338023
Status	 Needed

Identification

Intersection	Brixton woods blvd south end
Corner	NW
Date	2015-05-14
Surveyor	Jack
Type of Curb Ramp	Perpendicular

Inspection Data

Crosswalk Width Inch	0
----------------------	---

Curb Ramp

Landing	Yes
Curb Ramp Width Feet	4
Running Slope	4
Cross Slope	2

Detectable Warning

Truncated Domes	No
Comments	Raised median

Photo of Curb



Brixton woods blvd south end, NE

Created	2015-05-14 18:20:11 UTC by Tablet App2
Updated	2015-05-15 14:35:29 UTC by Tablet App2
Location	39.857917232476, -86.4512804803312
Status	■ Needed

Identification

Intersection	Brixton woods blvd south end
Corner	NE
Date	2015-05-14
Surveyor	Jack
Type of Curb Ramp	Perpendicular

Inspection Data

Crosswalk Width Inch	0
----------------------	---

Curb Ramp

Landing	Yes
Curb Ramp Width Feet	4
Running Slope	2.4
Cross Slope	0.8

Detectable Warning

Truncated Domes	No
-----------------	----

Photo of Curb



Brixton Woods Dr and morse cir, NE

Created	2015-05-15 14:59:24 UTC by Tablet App2
Updated	2015-05-15 15:03:04 UTC by Tablet App2
Location	39.8596538968779, -86.4524756263563
Status	■ Needed

Identification

Intersection	Brixton Woods Dr and morse cir
Corner	NE
Date	2015-05-15
Surveyor	Jack
Type of Curb Ramp	Diagonal

Inspection Data

Crosswalk Width Inch	0
----------------------	---

Curb Ramp

Landing	Yes
Curb Ramp Width Feet	4
Curb Ramp Width Inch	2
Running Slope	3.4
Cross Slope	0.9

Detectable Warning

Truncated Domes	No
Comments	1.5" gap at gutter Location not pinned correct

Photo of Curb



Brixton Woods Dr and morse cir, NW

Created	2015-05-15 14:58:21 UTC by Tablet App2
Updated	2015-05-15 15:05:55 UTC by Tablet App2
Location	39.8597601141712, -86.4524717287713
Status	■ Needed

Identification

Intersection	Brixton Woods Dr and morse cir
Corner	NW
Date	2015-05-15
Surveyor	Jack
Type of Curb Ramp	Combined in driveway

Inspection Data

Crosswalk Width Inch	0
----------------------	---

Curb Ramp

Landing	Yes
Curb Ramp Width Feet	4
Running Slope	3.4
Cross Slope	0.9

Detectable Warning

Truncated Domes	Yes
Comments	Location not pinned correct

Photo of Curb



Lockerbie In and Brixton woods w., SE

Created	2015-05-15 12:47:32 UTC by Tablet App2
Updated	2015-05-15 12:53:31 UTC by Tablet App2
Location	39.8630110407619, -86.4527210780293
Status	 Urgent

Identification

Intersection	Lockerbie In and Brixton woods w.
Corner	SE
Date	2015-05-15
Surveyor	Jack
Type of Curb Ramp	Diagonal

Inspection Data

Crosswalk Width Inch	0
----------------------	---

Curb Ramp

Landing	Yes
Curb Ramp Width Feet	5
Curb Ramp Width Inch	4
Running Slope	4.8
Cross Slope	0.7

Detectable Warning

Truncated Domes	No
Comments	Gutter settlement 2"

Photo of Curb



Woodland hills n end, NW

Created	2015-05-14 18:09:22 UTC by Tablet App2
Updated	2015-05-18 12:51:43 UTC by Tablet App2
Location	39.8576416354998, -86.4516455960334
Status	■ Needed

Identification

Intersection	Woodland hills n end
Corner	NW
Date	2015-05-14
Surveyor	Jack
Type of Curb Ramp	Perpendicular

Inspection Data

Crosswalk Width Inch	0
----------------------	---

Curb Ramp

Landing	Yes
Running Slope	7.3
Cross Slope	2.5

Detectable Warning

Truncated Domes	No
-----------------	----

Photo of Curb



Woodland hills n end, NE

Created	2015-05-14 18:06:26 UTC by Tablet App2
Updated	2015-05-18 12:51:37 UTC by Tablet App2
Location	39.857573658265, -86.451597064814
Status	■ Needed

Identification

Intersection	Woodland hills n end
Corner	NE
Date	2015-05-14
Surveyor	Jack
Type of Curb Ramp	Perpendicular

Inspection Data

Crosswalk Width Inch	0
----------------------	---

Curb Ramp

Landing	Yes
Curb Ramp Width Feet	6
Running Slope	7
Cross Slope	2.3

Detectable Warning

Truncated Domes	No
-----------------	----

Photo of Curb



Woodland hills and ridgeway , NE

Created	2015-05-14 17:51:39 UTC by Tablet App2
Updated	2015-05-18 12:51:23 UTC by Tablet App2
Location	39.8572941217943, -86.4517416526437
Status	■ Needed

Identification

Intersection	Woodland hills and ridgeway
Corner	NE
Date	2015-05-14
Surveyor	Jack
Type of Curb Ramp	Diagonal

Inspection Data

Crosswalk Width Inch	0
----------------------	---

Curb Ramp

Landing	Yes
Curb Ramp Width Feet	5
Running Slope	5.7
Cross Slope	2.7

Detectable Warning

Truncated Domes	No
Comments	1" asphalt lip

Photo of Curb



Woodland hills and Johnston, SW

Created	2015-05-14 17:46:43 UTC by Tablet App2
Updated	2015-05-18 12:51:29 UTC by Tablet App2
Location	39.8572865780814, -86.4519200195432
Status	■ Needed

Identification

Intersection	Woodland hills and Johnston
Corner	SW
Date	2015-05-14
Surveyor	Jack
Type of Curb Ramp	Diagonal

Inspection Data

Crosswalk Width Inch	0
----------------------	---

Curb Ramp

Curb Ramp Width Feet	5
Curb Ramp Width Inch	4
Running Slope	7.8
Cross Slope	1.8

Detectable Warning

Truncated Domes	No
-----------------	----

Photo of Curb



Woodland hills and ridgeway , SE

Created	2015-05-14 17:49:13 UTC by Tablet App2
Updated	2015-05-18 12:51:16 UTC by Tablet App2
Location	39.8571902281045, -86.4518286567986
Status	■ Needed

Identification

Intersection	Woodland hills and ridgeway
Corner	SE
Date	2015-05-14
Surveyor	Jack
Type of Curb Ramp	Diagonal

Inspection Data

Crosswalk Width Inch	0
----------------------	---

Curb Ramp

Curb Ramp Width Feet	6
Curb Ramp Width Inch	6
Running Slope	7
Cross Slope	2.6

Detectable Warning

Truncated Domes	No
-----------------	----

Photo of Curb



Woodland hills and Lakeview , E

Created	2015-05-14 17:34:26 UTC by Tablet App2
Updated	2015-05-14 17:34:26 UTC by Tablet App2
Location	39.8565349199072, -86.452215411482
Status	■ Not Urgent

Identification

Intersection	Woodland hills and Lakeview
Corner	E
Date	2015-05-14
Surveyor	Jack
Type of Curb Ramp	Perpendicular

Inspection Data

Crosswalk Width Inch	0
----------------------	---

Curb Ramp

Landing	Yes
Curb Ramp Width Feet	6
Curb Ramp Width Inch	10
Running Slope	5.3
Cross Slope	2

Detectable Warning

Truncated Domes	No
-----------------	----

Photo of Curb



Woodland hills and Lakeview , NW

Created	2015-05-14 17:39:41 UTC by Tablet App2
Updated	2015-05-18 12:52:51 UTC by Tablet App2
Location	39.8565371025698, -86.452215411482
Status	■ Needed

Identification

Intersection	Woodland hills and Lakeview
Corner	NW
Date	2015-05-14
Surveyor	Jack
Type of Curb Ramp	Diagonal

Inspection Data

Crosswalk Width Inch	0
----------------------	---

Curb Ramp

Landing	Yes
Curb Ramp Width Feet	6
Running Slope	6
Cross Slope	3.3

Detectable Warning

Truncated Domes	No
-----------------	----

Photo of Curb



Woodland hills and Lakeview , SW

Created	2015-05-14 17:36:16 UTC by Tablet App2
Updated	2015-05-18 12:49:53 UTC by Tablet App2
Location	39.8565071927468, -86.452215411482
Status	■ Needed

Identification

Intersection	Woodland hills and Lakeview
Corner	SW
Date	2015-05-14
Surveyor	Jack
Type of Curb Ramp	Diagonal

Inspection Data

Crosswalk Width Inch	0
----------------------	---

Curb Ramp

Landing	Yes
Curb Ramp Width Feet	6
Running Slope	5.1
Cross Slope	0.8


Detectable Warning

Truncated Domes	No
-----------------	----

Photo of Curb



Woodview and woodland hills, SW

Created	2015-05-14 17:12:28 UTC by Tablet App2
Updated	2015-05-18 12:49:39 UTC by Tablet App2
Location	39.8558457289262, -86.4518899285108
Status	 Needed

Identification

Intersection	Woodview and woodland hills
Corner	SW
Date	2015-05-14
Surveyor	Jack
Type of Curb Ramp	Diagonal

Inspection Data

Marked Crosswalk	No
Crosswalk Width Inch	0

Curb Ramp

Landing	Yes
Curb Ramp Width Feet	5
Curb Ramp Width Inch	7
Running Slope	6.5
Cross Slope	3.7

Detectable Warning

Truncated Domes	No
-----------------	----

Photo of Curb



Woodview and woodland hills, N

Created	2015-05-14 17:14:56 UTC by Tablet App2
Updated	2015-05-18 12:49:32 UTC by Tablet App2
Location	39.8558859201519, -86.4517594222784
Status	■ Needed

Identification

Intersection	Woodview and woodland hills
Corner	N
Date	2015-05-14
Surveyor	Jack
Type of Curb Ramp	Perpendicular

Inspection Data

Marked Crosswalk	No
Crosswalk Width Inch	0

Curb Ramp

Landing	Yes
Curb Ramp Width Feet	7
Running Slope	5.2
Cross Slope	3

Detectable Warning

Truncated Domes	No
-----------------	----

Photo of Curb



Woodview and woodland hills, SE

Created	2015-05-14 17:09:49 UTC by Tablet App2
Updated	2015-05-18 12:49:25 UTC by Tablet App2
Location	39.8558163501257, -86.451731224297
Status	■ Needed

Identification

Intersection	Woodview and woodland hills
Corner	SE
Date	2015-05-14
Surveyor	Jack
Type of Curb Ramp	Diagonal

Inspection Data

Crosswalk Width Inch	0
----------------------	---


Curb Ramp

Landing	Yes
Curb Ramp Width Feet	4
Curb Ramp Width Inch	9
Running Slope	7
Cross Slope	3.3

Detectable Warning

Truncated Domes	No
Comments	.75" gap at curb

Photo of Curb



woodland hills and woods edge, SW

Created	2015-05-14 17:20:51 UTC by Tablet App2
Updated	2015-05-18 12:49:10 UTC by Tablet App2
Location	39.8556265421583, -86.4508605469823
Status	■ Needed

Identification

Intersection	woodland hills and woods edge
Corner	SW
Date	2015-05-14
Surveyor	Jack
Type of Curb Ramp	Diagonal

Inspection Data

Marked Crosswalk	No
Crosswalk Width Inch	0

Curb Ramp

Landing	Yes
Curb Ramp Width Feet	5
Curb Ramp Width Inch	5
Running Slope	6.2
Cross Slope	1.5

Detectable Warning

Truncated Domes	No
-----------------	----

Photo of Curb



Woodland hills and woods edge , N

Created	2015-05-14 17:22:58 UTC by Tablet App2
Updated	2015-05-18 12:49:04 UTC by Tablet App2
Location	39.8556884006037, -86.4507903066337
Status	 Needed

Identification

Intersection	Woodland hills and woods edge
Corner	N
Date	2015-05-14
Surveyor	Jack
Type of Curb Ramp	Perpendicular

Inspection Data

Marked Crosswalk	No
Crosswalk Width Inch	0

Curb Ramp

Landing	Yes
Curb Ramp Width Feet	7
Curb Ramp Width Inch	7
Running Slope	5.1
Cross Slope	2

Detectable Warning

Truncated Domes	No
-----------------	----

Photo of Curb



Woodland hills and woods edge , SE

Created	2015-05-14 17:24:51 UTC by Tablet App2
Updated	2015-05-18 12:48:55 UTC by Tablet App2
Location	39.855583375357, -86.4506962616802
Status	 Needed

Identification

Intersection	Woodland hills and woods edge
Corner	SE
Date	2015-05-14
Surveyor	Jack
Type of Curb Ramp	Diagonal

Inspection Data

Marked Crosswalk	No
Crosswalk Width Inch	0

Curb Ramp

Landing	Yes
Curb Ramp Width Feet	6
Running Slope	8.6
Cross Slope	1

Detectable Warning

Truncated Domes	No
Comments	Cracked

Photo of Curb



Hawthorne and Woodview , NE

Created	2015-05-14 17:02:44 UTC by Tablet App2
Updated	2015-05-18 12:48:34 UTC by Tablet App2
Location	39.8543121182405, -86.452690964652
Status	 Needed

Identification

Intersection	Hawthorne and Woodview
Corner	NE
Date	2015-05-14
Surveyor	Jack
Type of Curb Ramp	Diagonal

Inspection Data

Marked Crosswalk	No
Crosswalk Width Inch	0

Curb Ramp

Landing	Yes
Curb Ramp Width Feet	5
Running Slope	5.7
Cross Slope	0.8

Detectable Warning

Truncated Domes	No
Comments	No ramp on opposite sides

Photo of Curb



Woodview and wind drift , NW

Created	2015-05-14 16:54:27 UTC by Tablet App2
Updated	2015-05-18 12:48:07 UTC by Tablet App2
Location	39.853321099691, -86.452947473234
Status	■ Needed

Identification

Intersection	Woodview and wind drift
Corner	NW
Date	2015-05-14
Surveyor	Jack
Type of Curb Ramp	Diagonal

Inspection Data

Marked Crosswalk	No
Crosswalk Width Inch	0

Curb Ramp

Curb Ramp Width Feet	4
Running Slope	12.2
Cross Slope	0.7


Detectable Warning

Truncated Domes	No
Comments	1" gap at walk

Photo of Curb



Woodview and wind. Drift , NE

Created	2015-05-14 16:48:46 UTC by Tablet App2
Updated	2015-05-18 12:48:13 UTC by Tablet App2
Location	39.8533051740749, -86.4528199844868
Status	 Needed

Identification

Intersection	Woodview and wind. Drift
Corner	NE
Date	2015-05-14
Surveyor	Jack
Type of Curb Ramp	Diagonal

Inspection Data

Crosswalk Width Inch	0
----------------------	---

Curb Ramp

Landing	Yes
Curb Ramp Width Feet	5
Curb Ramp Width Inch	3
Running Slope	10.9
Cross Slope	2.1

Detectable Warning

Truncated Domes	No
-----------------	----

Photo of Curb



Woodview and Wind drift , SW

Created	2015-05-14 16:57:15 UTC by Tablet App2
Updated	2015-05-18 12:48:00 UTC by Tablet App2
Location	39.8531774757801, -86.4529531729281
Status	■ Needed

Identification

Intersection	Woodview and Wind drift
Corner	SW
Date	2015-05-14
Surveyor	Jack
Type of Curb Ramp	Diagonal

Inspection Data

Marked Crosswalk	No
Crosswalk Width Inch	0

Curb Ramp

Landing	Yes
Curb Ramp Width Feet	4
Curb Ramp Width Inch	7
Running Slope	7
Cross Slope	0.7

Detectable Warning

Truncated Domes	No
Comments	1" gap at curb

Photo of Curb



Woodview and wind drift, SE

Created	2015-05-14 16:45:52 UTC by Tablet App2
Updated	2015-05-14 16:45:52 UTC by Tablet App2
Location	39.8531824630125, -86.4527956769676
Status	■ Needed

Identification

Intersection	Woodview and wind drift
Corner	SE
Date	2015-05-14
Surveyor	Jack
Type of Curb Ramp	Diagonal

Inspection Data

Marked Crosswalk	No
Crosswalk Width Inch	0

Curb Ramp

Landing	Yes
Curb Ramp Width Feet	4
Curb Ramp Width Inch	6
Running Slope	8.199999999999999
Cross Slope	0.3

Detectable Warning

Truncated Domes	No
-----------------	----

Photo of Curb



CR 475 and Jefferson Park Dr, SW

Created	2015-05-20 13:16:30 UTC by Tablet App2
Updated	2015-05-20 13:57:29 UTC by Tablet App2
Location	39.8642715951799, -86.4446243272037
Status	■ Needed

Identification

Intersection	CR 475 and Jefferson Park Dr
Corner	SW
Date	2015-05-20
Surveyor	Jack
Type of Curb Ramp	Perpendicular

Inspection Data

Crosswalk Width Inch	0
----------------------	---

Curb Ramp

Landing	Yes
Curb Ramp Width Feet	10
Running Slope	3
Cross Slope	0.7

Detectable Warning

Truncated Domes	No
Comments	Subdivision with < 50% of lots built on.

Photo of Curb



CR 475 and Jefferson Park Dr, NW

Created	2015-05-20 13:15:20 UTC by Tablet App2
Updated	2015-05-20 13:58:33 UTC by Tablet App2
Location	39.8644877644627, -86.4446018637032
Status	■ Needed

Identification

Intersection	CR 475 and Jefferson Park Dr
Corner	NW
Date	2015-05-20
Surveyor	Jack
Type of Curb Ramp	Perpendicular

Inspection Data

Crosswalk Width Inch	0
----------------------	---

Curb Ramp

Landing	Yes
Curb Ramp Width Feet	10
Running Slope	3.4
Cross Slope	0.7

Detectable Warning

Truncated Domes	No
-----------------	----

Comments	Subdivision with < 50% of lots built on.
----------	--

Photo of Curb



Freedom Dr / Albermarie Dr, N

Created	2015-05-20 13:46:31 UTC by Tablet App2
Updated	2015-05-20 13:50:06 UTC by Tablet App2
Location	39.864132582209, -86.4467230319133
Status	■ Needed

Identification

Intersection	Freedom Dr / Albermarie Dr
Corner	N
Date	2015-05-20
Surveyor	Jack
Type of Curb Ramp	Diagonal

Inspection Data

Crosswalk Width Inch	0
----------------------	---

Curb Ramp

Landing	Yes
Curb Ramp Width Feet	12
Running Slope	3.4
Cross Slope	0.7

Detectable Warning

Truncated Domes	No
-----------------	----

Photo of Curb



Freedom Dr / Albermarie Dr, S

Created	2015-05-20 13:48:50 UTC by Tablet App2
Updated	2015-05-20 13:48:50 UTC by Tablet App2
Location	39.864106357968, -86.446758204147
Status	■ Needed

Identification

Intersection	Freedom Dr / Albermarie Dr
Corner	S
Date	2015-05-20
Surveyor	Jack
Type of Curb Ramp	Diagonal

Inspection Data

Crosswalk Width Inch	0
----------------------	---

Curb Ramp

Landing	Yes
Curb Ramp Width Feet	12
Running Slope	4.3
Cross Slope	0.7

Detectable Warning

Truncated Domes	No
-----------------	----

Comments	Subdivision with < 50% of lots built on.
----------	--

Photo of Curb



Wayles dr and Jefferson Park Dr, NW

Created	2015-05-20 13:33:25 UTC by Tablet App2
Updated	2015-05-20 13:38:14 UTC by Tablet App2
Location	39.8659057310222, -86.4475621842653
Status	■ Needed

Identification

Intersection	Wayles dr and Jefferson Park Dr
Corner	NW
Date	2015-05-20
Surveyor	Jack
Type of Curb Ramp	Diagonal

Inspection Data

Crosswalk Width Inch	0
----------------------	---

Curb Ramp

Landing	Yes
Curb Ramp Width Feet	15
Running Slope	5.3
Cross Slope	1.2

Detectable Warning

Truncated Domes	No
-----------------	----

Photo of Curb



Fennel and Myrtle dr, SE

Created	2015-05-20 13:04:32 UTC by Tablet App2
Updated	2015-05-20 13:10:35 UTC by Tablet App2
Location	39.8643299733177, -86.4434156801421
Status	■ Needed

Identification

Intersection	Fennel and Myrtle dr
Corner	SE
Date	2015-05-20
Surveyor	Jack
Type of Curb Ramp	Diagonal

Inspection Data

Crosswalk Width Inch	0
----------------------	---

Curb Ramp

Landing	Yes
Curb Ramp Width Feet	5
Running Slope	4.8
Cross Slope	0
Comments	Subdivision with only 4 houses built

Photo of Curb

